• Informative
• Historical
• Pictorial
• Review of

Champaign COUNTY

Gc
977.301
C35d
1144693

M. L.

GENEALOGY COLLECTION

ALLEN COUNTY PUBLIC LIBRARY
3 1833 00839 3149

1325

THE AMERICAN AERIAL COUNTY HISTORY SERIES, No. 3

This is

CHAMPAIGN COUNTY, ILLINOIS

An Up-To-Date Historical Narrative with County Map and Many Unique Aerial Photographs of Cities, Towns, Villages and Farmsteads

By

JOHN DRURY

Author *Historic Midwest Houses, Midwest Heritage*, etc., and member of American Association for State and Local History

THE PUBLIC LIBRARY OF FORT WAYNE AND ALLEN COUNTY, IND.

1954

PUBLISHED BY

THE LOREE COMPANY

094 Milwaukee Avenue Chicago 18, Illinoi

PRICE $25.00

COPYRIGHT 1954 BY THE LOREE CO. ALL RIGHTS RESERVED. PRINTED IN U.S.A.

The American Aerial County History Series, No. III

Printed in offset lithography
by The Loree Company,
Chicago, Illinois. 1954

1144693

Acknowledgments

This is the third of a series of new-style county histories which will ultimately embrace all of the 3,070 counties in the United States. The project is known as The American Aerial County History Series. In the preparation of this work on Champaign County, Illinois, the author and publisher hereby acknowledge their gratitude, for advice and assistance given them, to Mr. Joseph Wolf and Mrs. Ellen Chase of the Newberry Library, Chicago; to Mr. Herbert H. Hewitt, Mrs. Roberta Sutton and Miss Winifred Baum, all of the Chicago Public Library, Chicago; and to various librarians, public officials, business executives and private citizens of the cities of Champaign and Urbana and of Champaign County, Illinois.

Grateful acknowledgment is also accorded here to officials of the U. S. Department of Commerce Bureau of Public Roads and Department of Public works and Planning of the State of Illinois, in particular to those in charge of that department's Bureau of Research and Planning in the highway Division, for permission to use the county maps included in this book.

Sources used by the author in preparing this book were: *Portrait and Biographical Album of Champaign County, Illinois*, published by Chapman Brothers (Chicago, 1887); *Illini Years - A Picture History of the University of Illinois*, published by the University of Illinois Press (Urbana, 1950); *Illinois - A Descriptive and Historical Guide*, the American Guide Series (A. C. McClurg & Co., Chicago, 1939); *County and City Data Book*, Bureau of the Census; the *Editor and Publisher Market Guide for 1954;* and the Illinois volume of the United States Census of Population for 1950.

H.M. Lender - $3.25

Roster of State Officers

UNITED STATES SENATORS FROM ILLINOIS

Name	Term of service	Residence	Remarks
Ninian Edwards, Dem	1818-1819	Kaskaskia	
Jesse B. Thomas, Dem	1818-1823	Kaskaskia	
Ninian Edwards, Dem	1819-1824	Edwardsville	Own successor. Resigned 1824.
Jesse B. Thomas, Dem	1823-1829	Edwardsville	Own successor.
John McLean, Dem	1824-1825	Shawneetown	Vice Edwards, resigned.
Elias Kent Kane, Dem	1825-1831	Kaskaskia	To succeed McLean.
John McLean, Dem	1829-1830	Shawneetown	Died Oct. 14, 1830.
David J. Baker, Dem	Nov. 12-Dec. 11, 1830	Kaskaskia	Appointed, vice McLean, deceased.
John M. Robinson, Dem	1830-1835	Carmi	To succeed Baker.
Elias Kent Kane, Dem	1831-1835	Kaskaskia	Own successor. Died Dec. 12, 1835.
John M. Robinson, Dem	1835-1841	Carmi	Own successor.
William L. D. Ewing, Dem	1835-1837	Vandalia	Vice Kane, deceased.
Richard M. Young, Dem	1837-1843	Jonesboro	To succeed Ewing.
Samuel McRoberts, Dem	1841-1843	Waterloo	Vice Robinson. Died Mar. 22, 1843.
Sidney Breese, Dem	1843-1849	Carlyle	To succeed Young.
James Semple, Dem	1843-1847	Alton	Appointed, vice McRoberts deceased.
Stephen A. Douglas, Dem	1847-1853	Quincy	To succeed Semple.
James Shields, Dem	1849-1855	Springfield	To succeed Breese.
Stephen A. Douglas, Dem	1853-1859	Chicago	Own successor.
L. Trumbull, Anti-Neb., Dem.	1855-1861	Belleville	To succeed Shields.
Stephen A. Douglas, Dem	1859-1861	Chicago	Own successor. Died June 3, 1861.
Lyman, Trumbull, Rep	1861-1867	Chicago	Own successor.
Orville H. Browning, Rep	1861-1863	Quincy	Appointed, vice Douglas.
William A. Richardson, Dem	1863-1865	Quincy	To succeed Browning.
Richard Yates, Rep	1865-1871	Jacksonville	To succeed Richardson.
Lyman Trumbull, Rep	1867-1873	Chicago	Own successor.
John A. Logan, Rep	1871-1877	Chicago	To succeed Yates.
Richard J. Oglesby, Rep	1873-1879	Decatur	To succeed Trumbull.
David Davis, Ind	1877-1883	Bloomington	To succeed Logan.
John A. Logan, Rep	1879-1885	Chicago	To succeed Oglesby.
Shelby M. Cullom, Rep	1883-1889	Springfield	To succeed Davis.
John A. Logan, Rep	1885-1886	Chicago	Died Dec. 26, 1886.
Charles B. Farwell, Rep	1887-1891	Chicago	Vice Logan, deceased.
Shelby M. Cullom, Rep	1889-1895	Springfield	To succeed himself.
John M. Palmer, Dem	1891-1897	Springfield	To succeed Farwell.
Shelby M. Cullom, Rep	1895-1901	Springfield	To succeed himself.
William E. Mason, Rep	1897-1903	Chicago	To succeed Palmer.
Shelby M. Cullom, Rep	1901-1907	Springfield	To succeed himself.
Albert J. Hopkins, Rep	1903-1909	Aurora	To succeed Mason.
Shelby M. Cullom, Rep	1907-1913	Springfield	To succeed himself.
*William Lorimer, Rep	1909-1912	Chicago	To succeed Hopkins.
James Hamilton Lewis, Dem	1913-1919	Chicago	To succeed Cullom.
Lawrence Y. Sherman, Rep	1913-1915	Springfield	In place of Lorimer.
Lawrence Y. Sherman, Rep	1915-1921	Springfield	To succeed himself.
Medill McCormick, Rep	1919-1925	Chicago	To succeed Lewis.
William B. McKinley, Rep	1921-1927	Champaign	To succeed Sherman.
Charles S. Deneen, Rep	1925-1931	Chicago	To succeed McCormick.
†Frank L. Smith, Rep	1927-	Dwight	To succeed McKinley.
Otis F. Glenn, Rep	1928-1933	Murphysboro	In place of Frank L. Smith.
James Hamilton Lewis, Dem	1931-1937	Chicago	To succeed Deneen.
William H. Dieterich, Dem	1933-1939	Beardstown	To succeed Glenn.
James Hamilton Lewis, Dem	1937-1939	Chicago	Died April 9, 1939.
Scott W. Lucas, Dem	1939-1945	Havana	To succeed Dieterich.
James M. Slattery, Dem	1939-1940	Chicago	Appointed; vice Lewis, deceased.
C. Wayland Brooks, Rep	1940-1943	Chicago	Elected to fill Lewis term.
C. Wayland Brooks, Rep	1943-1949	Chicago	
Scott W. Lucas, Dem	1945-1951	Havana	
Paul H. Douglas, Dem	1949-1955	Chicago	
Everett McKinley Dirksen, Rep.	1951-1957	Pekin	

* Unseated, election being declared illegal by Senate.
† Refused his seat by action of the Senate.

• • • • •

TABLE OF CONTENTS

Map of Champaign County X
Story of Champaign County 1
Ayers Township *(Allerton, Broadlands)*. 16
Brown Township *(Fisher)* 34
Champaign Township *(Champaign city)*. 81
Colfax Township 87
Compromise Township 123
Condit Township 125
Crittenden Township 139
Cunningham Township *(Urbana city, part of)* 155
East Bend Township *(Dewey)* 207
Harwood Township 249
Hensley Township 257
Kerr Township. 297
Ludlow Township *(Ludlow, Rantoul)* 299
Mahomet Township *(Mahomet)* 321
Newcomb Township 367
Ogden Township 377
Pesotum Township 389
Philo Township 393
Rantoul Township *(Rantoul, part of, Thomasboro)* . 413
Raymond Township *(Long View)* 439
Sadorus Township *(Ivesdale, Sadorus)* 442
St. Joseph Township *(St. Joseph)* 491
Scott Township 493
Sidney Township *(Sidney)* 509
Somer Township 511
South Homer Township *(Homer)* 513
Stanton Township 521
Tolono Township *(Tolono)* 523
Urbana Township *(Urbana city, part of)* 555

WILLIAM G. STRATTON

Governor

Born at Ingelside in Lake County
on February 26, 1914

PAST GOVERNORS OF ILLINOIS

Name	Date of birth	Place of birth	Inaugurated	From what county	Date of death	Place of death
Shadrach Bond, Dem	Nov. 24, 1773	Frederickstown, Md	Oct. 6, 1818	St. Clair	Apr. 12, 1832	Kaskaskia
Edward Coles, Dem	Dec. 15, 1786	Albermarle County, Va	Dec. 5, 1822	Madison	July 7, 1868	Philadelphia
Ninian Edwards, Dem[1]	Mar. 17, 1775	Montgomery County, Md	Dec. 6, 1826	Madison	July 20, 1833	Belleville
John Reynolds, Dem[2]	Feb. 26, 1788	Montgomery County, Pa	Dec. 6, 1830	St. Clair	May 8, 1865	Belleville
William L. D. Ewing, Dem[3]	Aug. 31, 1795	Logan County, Ky	Nov. 17, 1834	Fayette	Mar. 25, 1846	Springfield
Joseph Duncan, Dem	Feb. 22, 1794	Paris, Ky	Dec. 3, 1834	Morgan	Jan. 15, 1844	Jacksonville
Thomas Carlin, Dem	July 18, 1789	Fayette County, Ky	Dec. 7, 1838	Greene	Feb. 14, 1852	Carrollton
Thomas Ford, Dem	Dec. 5, 1800	Uniontown, Pa	Dec. 9, 1842	Ogle	Nov. 3, 1850	Peoria
Augustus C. French, Dem[4]	Aug. 2, 1808	Hill, N. H	Dec. 8, 1846 Jan. 8, 1849	Crawford	Sept. 4, 1864	Lebanon
Joel Aldrich Matteson, Dem	Aug. 8, 1808	Watertown, N. Y	Jan. 10, 1853	Will	Jan. 31, 1873	Chicago
William H. Bissell, Rep[5]	Apr. 25, 1811	Painted Post, N. Y	Jan. 12, 1857	Monroe	Mar. 18, 1860	Springfield
John Wood, Rep	Dec. 20, 1798	Moravia, N. Y	Mar. 21, 1860	Adams	June 11, 1880	Quincy
Richard Yates, Rep	Jan. 18, 1815	Warsaw, Ky	Jan. 14, 1861	Morgan	Nov. 27, 1873	St. Louis, Mo.
Richard J. Oglesby, Rep	July 25, 1824	Oldham County, Ky	Jan. 16, 1865	Macon	Apr. 24, 1899	Elkhart
John M. Palmer, Rep	Sept. 13, 1817	Eagle Creek, Ky	Jan. 11, 1869	Macoupin	Sept. 25, 1900	Springfield
Richard J. Oglesby, Rep[6]	July 25, 1824	Oldham County, Ky	Jan. 13, 1873	Macon	Apr. 24, 1899	Elkhart
John L. Beveridge, Rep	July 6, 1824	Greenwich, N. Y	Jan. 23, 1873	Cook	May 3, 1910	Hollywood, Calif.
Shelby Moore Cullom, Rep[7]	Nov. 22, 1829	Wayne County, Ky	Jan. 8, 1877 Jan. 10, 1881	Sangamon	Jan. 28, 1914	Washington
John M. Hamilton, Rep	May 28, 1847	Union County, Ohio	Feb. 6, 1883	McLean	Sept. 23, 1905	Chicago
Richard J. Oglesby, Rep	July 25, 1824	Oldham County, Ky	Jan. 30, 1885	Macon	Apr. 24, 1899	Elkhart
Joseph W. Fifer, Rep	Oct. 28, 1840	Staunton, Va	Jan. 14, 1889	McLean	Aug. 6, 1938	Bloomington
John P. Altgeld, Dem	Dec. 30, 1847	Felters, Germany	Jan. 10, 1893	Cook	Mar. 12, 1902	Joliet
John R. Tanner, Rep	Apr. 4, 1844	Warrick, County, Ind	Jan. 11, 1897	Clay	May 23, 1901	Springfield
Richard Yates, Rep	Dec. 12, 1860	Jacksonville	Jan. 14, 1901	Morgan	Apr. 11, 1936	Springfield
Charles S. Deneen, Rep	May 4, 1863	Edwardsville	Jan. 9, 1905 Jan. 18, 1909	Cook	Feb. 5, 1940	Chicago
Edward F. Dunne, Dem	Oct. 12, 1853	Waterville, Conn	Feb. 3, 1913	Cook	May 24, 1937	Chicago
Frank O. Lowden, Rep	Jan. 26, 1861	Sunrise, Minn	Jan. 8, 1917	Ogle	Mar. 20, 1943	Tucson, Ariz.
Len Small, Rep	June 16, 1862	Kankakee	Jan. 10, 1921 Jan. 12, 1925	Kankakee	May 17, 1936	Kankakee
Louis L. Emmerson, Rep	Dec. 27, 1863	Albion	Jan. 14, 1929	Jefferson	Feb. 4, 1941	Mt. Vernon
Henry Horner, Dem[8]	Nov. 30, 1879	Chicago	Jan. 9, 1933 Jan. 4, 1937	Cook	Oct. 6, 1940	Winnetka
John H. Stelle, Dem	Aug. 10, 1891	McLeansboro	Oct. 6, 1940	Hamilton		
Dwight H. Green, Rep	Jan. 9, 1897	Ligonier, Ind	Jan. 13, 1941 Jan. 8, 1945	Cook		
Adlai E. Stevenson, Dem	Feb. 5, 1900	Los Angeles, Calif	Jan. 10, 1949	Lake		

[1] Territorial governor, 1809-1818. [2] Governor Reynolds resigned November 17, 1834, to become representative in Congress; succeeded by William L. D. Ewing. [3] W. L. D. Ewing was acting Lieutenent Governor and became Governor during the interim between Governor John Reynold's resignation and election to Congress and the election of Governor Joseph Duncan. [4] Governor French was re-elected under the Constitution of 1848. [5] Governor Bissell dies March 18, 1860; succeeded by John Wood, Lieutenant Governor. [6] Governor Oglesby resigned January 23, 1873, to become U.S. Senator; succeeded by John L. Beveridge, Lieutenant Governor. [7] Governor Cullom resigned February 8, 1883, to become U.S. Senator; succeeded by John M. Hamilton, Lieutenant Governor. [8] Governor Horner died October 6, 1940; succeeded by John H. Stelle, Lieutenant Governor.

LEGAL HOLIDAYS IN ILLINOIS

NEW YEAR'S DAY	January 1
LINCOLN'S BIRTHDAY	February 12
WASHINGTON'S BIRTHDAY	February 22
GOOD FRIDAY	Friday immediately before Easter Sunday each year
MEMORIAL DAY	May 30
INDEPENDENCE DAY	July 4
LABOR DAY	First Monday in September
COLUMBUS DAY	October 12
ARMISTICE DAY	November 11
THANKSGIVING DAY	The day being recommended by the Governor or by the President of the U. S.
CHRISTMAS DAY	December 25
ELECTION DAY	Election of Members of General Assembly (even number years only)

When such holiday fall on Sunday, the Monday next following shall be held and considered such holiday

COLLEGES and UNIVERSITIES

UNIVERSITY of ILLINOIS

Main campus and administrative centers at Urbana and Champaign cover 462 acres. On it 88 major buildings.
Agricultural fields - 1,688 acres
University of Illinois Airport - 771 acres
Robert Allerton Park (near Monticello) 1,744 acres
Professional campus in Chicago - 15 acres

AIRPORTS

Chanute Air Force Base - South of Rantoul - Rt. 45 & 136
Illini Airport - Rt. 45 - 2 miles northeast of Urbana
Taynor-Harris Airport - Rt.150 - 1½ mi. SW of Champaign
University of Illinois Airport - Rt.45 - 4½ mi. South of Champaign-¾ mi. W of 45

PICNIC GROUNDS OR ROADSIDE TABLES

Lake of the Woods - E. of Mahomet - 1½ miles - Rt. 47
Route 47 - 3/4 miles north of Mahomet
Route 47 - 1/2 mile south of Mahomet
Route 45 - 1/2 mile northeast of Urbana
Route 150 - 3/4 mile east of Urbana
Route 49 - 1/2 mile south of Allerton

HIGHWAY POLICE OFFICE & FIRST AID STATION

Route 150 - 1½ miles east of Urbana

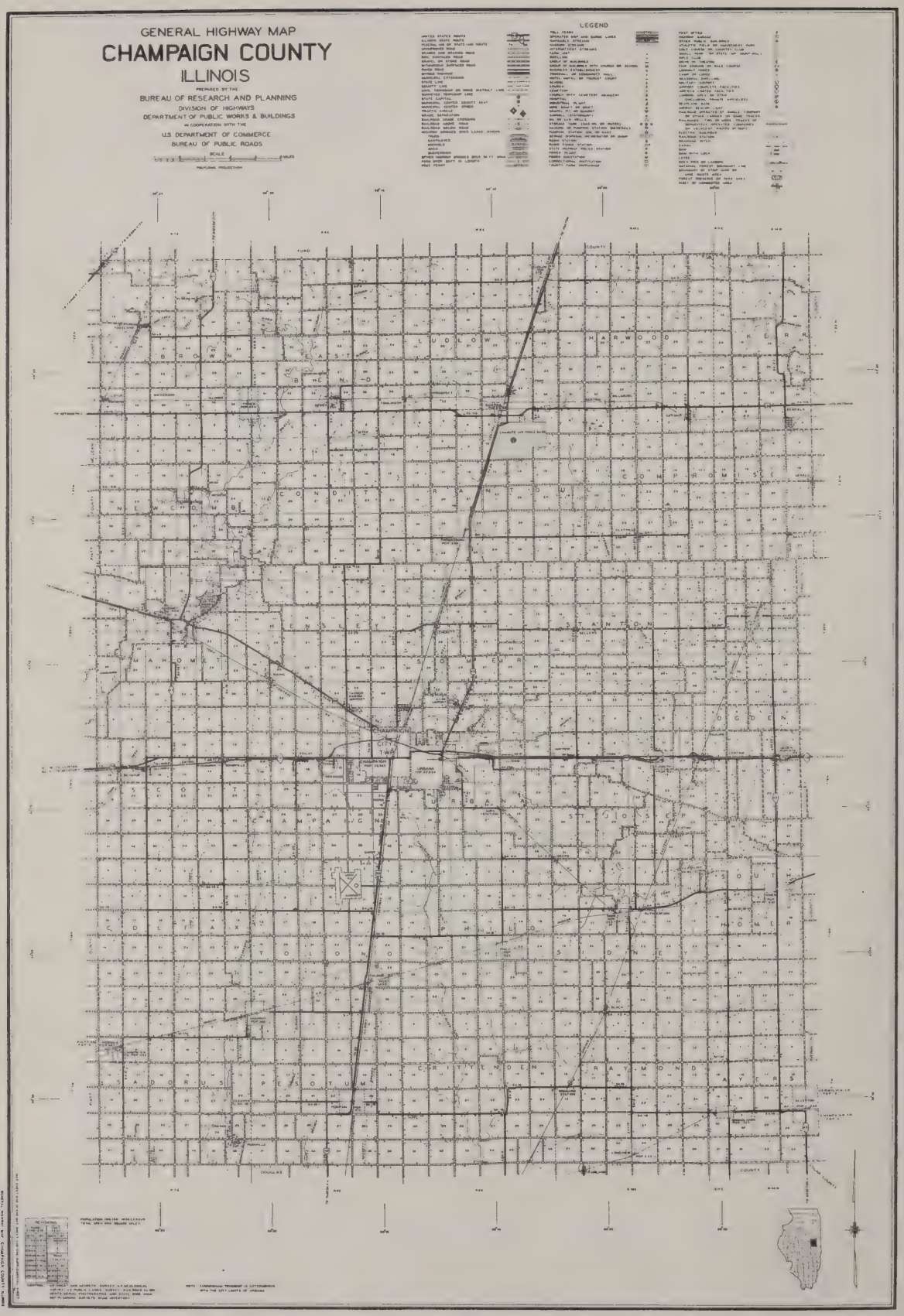
GENERAL HIGHWAY MAP
CHAMPAIGN COUNTY
ILLINOIS
PREPARED BY THE
BUREAU OF RESEARCH AND PLANNING
DIVISION OF HIGHWAYS
DEPARTMENT OF PUBLIC WORKS & BUILDINGS
IN COOPERATION WITH THE
U.S. DEPARTMENT OF COMMERCE
BUREAU OF PUBLIC ROADS
SCALE
POLYCONIC PROJECTION
LEGEND
FORD COUNTY
DOUGLAS COUNTY
BROWN
EAST BEND
LUDLOW
HARWOOD
KERR
NEWCOMB
CONTRAN
COMPROMISE
MAHOMET
SOMER
STANTON
OGDEN
SCOTT
CHAMPAIGN
URBANA
ST JOSEPH
COLFAX
TOLONO
PHILO
SIDNEY
SOUTH HOMER
ADORUS
PESOTUM
CRETE
RAYMOND
AVERY
CHAMPAIGN
URBANA
DANVILLE
MAP OF CHAMPAIGN COUNTY, ILLINOIS

STORY OF CHAMPAIGN COUNTY, ILLINOIS

In addition to possessing the University of Illinois, one of the oldest and largest state universities in America, Champaign County, in the fertile grain belt of east central Illinois, contains Chanute Air Force Base, a leading training center for airmen of the Army Air Force. The county is also of note, historically, as another of the several "Abraham Lincoln Counties" in this part of the Prairie State. For Champaign County was on the Eight Judicial Circuit, the circuit traveled by Lincoln as a lawyer, and on several occasions he represented clients in the courthouse at the county seat, Urbana.

The story is told that on one of these occasions Lincoln appeared on behalf of the Illinois Central Railroad, which then (1853) was under construction through Champaign County. After winning a condemnation suit for the railroad, the future President was paid his fee for the service. The fee amounted to $25.00. On another occasion, the lanky Springfield lawyer delivered a speech in the Champaign County Courthouse in which he vigorously attacked Senator Stephen A. Douglas and the Nebraska Bill.

But a number of other celebrated persons were often in Champaign County during its early years and played a part in shaping its destinies. Among these was Jonathan B. Turner, a great American educator, who not only inspired the important Land Grant Act of 1862 (for the establishment of state universities) but who indirectly helped to found the University of Illinois. Two other distinguished educators of the county, ones who lived there most of their mature lives, were John Milton Gregory, first regent of the University of Illinois, and Thomas J. Burrill, a later regent who also was an outstanding scientist.

In a different category of Champaign County celebrities, of course, is that most famous of all American locomotive engineers, Casey Jones. Now a folklore hero of the first rank, thanks to the popular ballad about him, Casey Jones was something of a Champaign County character during the Gay Ninties when he ran a fast freight train on the Illinois Central Railroad between Chicago and the city of Champaign.

First Settler

Although there is some difference of opinion among local historians as to the first white settler of the region that afterwards became

Champaign County, the argument seems to be in favor of Runnell Fielder, who arrived in 1822 and settled on a tract of land about four miles northeast of where Urbana was later built. At that time there were still a few Indians in the area and Runnell Fielder set up a trading post for them in his log cabin home. He also planted an orchard on his tract -- the first in Champaign County.

It is assumed, of course, that a number of United States surveyors, as well as itinerant hunters and trappers, were in the region before Fielder appeared, but none of these remained any length of time. At about the same period that Fielder arrived, there came to the region one William Tompkins -- whom some present-day historians say is really the county's first settler. In those early days, both Fielder and Tompkins were actually squatters. Fielder made no formal entry of land until 1828, when the area began to be permanently settled. That entry was in Section 12 of Urbana Township.

Another very early settler was Henry Sadorus, who came in 1824 and eventually owned 600 acres of land in the Kaskaskia River country southwest of Champaign-Urbana. His original farm was the nucleus of a settlement called Sadorus Grove, and out of this community grew the Sadorus Township of today.

Malarial Diseases

An old county historical work says: "Champaign, like all new counties in this State, until brought under cultivation, was the home and nursery of malarial diseases. They were a great hindrance to the settlement of the county. Sometimes there were not well persons enough in a neighborhood to take care of the sick. Physicians were few, or entirely wanting."

First Land Entry

The earliest settlers of the county, as we have seen, were squatters. On record as the first to make a land entry was Jesse Williams, who did so on February 1, 1827. That was five years after Runnell Fielder settled at Big Grove and three years after Henry Sadorus came to the Kas-Kaskia River countryside. Both Fielder and Sadorus, however, later entered their lands in the record books, as did other early squatters. At that time they had to enter their lands by traveling more than a hundred miles to the government land office at Vandalia, which then was the capital of Illinois.

Van Buren Post Office

Before Champaign County was organized, it was part of Vermillion County. During that early period the only public building in the widespread prairie region that afterwards became Champaign County was a post office on the farm of Mathias Rhinehart in the vicinity of Big Grove. It was called "Van Buren" after Martin Van Buren, who then was Vice President of the United States. But soon after the county was organized and Urbana was named as county seat, the Van Buren Post Office was moved to the new county seat and its original name was abandoned.

William Tompkins

If it is uncertain as to whether or not William Tompkins was the first settler of Champaign County, local historians are agreed that he was the first settler and founder of the community that now is Urbana city. As we have seen, he came here sometime in 1822, the same year Runnell Fielder arrived. Urbana did not receive its present name, however, until Champaign County was established in 1833. A year before, the county's first schoolhouse was built near the settlement founded by William Tompkins.

Champaign County Established

When settlers came in increasing numbers to the western portion of Vermillion County after 1828, a demand soon arose for the creation of a new county in the region. For one thing, these newcomers complained that Danville, county seat of Vermillion, was too far away for their convenience. One who shared this view, who became leader of the movement to form a new county, was John W. Vance, an early settler of the Salt Fork countryside and a man of unusual abilities.

When John W. Vance was elected to the Illinois state legislature in 1832, he introduced a bill for the creation of a new county out of the western portion of Vermillion County, and suggested that it be named after his home county in Ohio. He also suggested that the county seat of the new county in Illinois be named after the seat of the Ohio county in which he was born and reared. All of his suggestions were approved, and, by act of the legislature on February 20, 1833, Champaign County was born.

At the county's first election, held in the log cabin home of John Light, three commissioners were chosen to administer affairs of the new county -- Isaac Busey, Jacob Bartley and George Akers. Later, these commissioners held their first meeting in the Philip Stanford home, located in the area now embraced by Somer Township. Their first order of business was to appoint Thomas R. Webber as county clerk, and Webber was continuously re-appointed to this post for the next 20 years.

"Vance's County"

So ardent was John W. Vance in seeking support for his new county that members of the state legislature soon were calling it "Vance's County." But John W. Vance was naturally an energetic type, and some of his contemporaries said he was even a more capable statesman than his brother, who then was governor of Ohio. In addition to being the "Father of Champaign County," John W. Vance was author of the legislation that brought about the building of a state road from Danville to Decatur. A present-day township in Vermillion County is named after him.

Urbana Named County Seat

With Champaign County now in existence, the next step was the selection of a county seat. Although a number of scattered hamlets made strenuous bids to obtain this honor, it was finally won by Urbana. On

June 20, 1833, a deed was recorded conveying thirty-three acres of land in the new town of "Urbanna" to the County Commissioners, this land to be used for county pyrposes. The conveyance was made by Isaac Busey, one of the commissioners, and his wife. Thus it was that on part of the original Busey farm, which lay just south of a place called the Big Grove, there was platted the nucleus of Urbana, seat of Champaign County and site, today, of a major portion of the University of Illinois.

First Courthouse of Logs

Until a courthouse could be built, the county commissioners, and other officials, held their meetings in the farm home of Isaac Busey. Then, in 1836, the county's first courthouse was erected at Urbana - a one-story log edifice. This was used until 1841, when a new building of frame construction was built at a cost of $340. It was used as a schoolhouse as well as courthouse. Seven years later a third courthouse was erected on the same site, and this was a two-story edifice of brick and stone costing $2,744. It was in this courthouse that Abraham Lincoln often appeared as a lawyer, and, on one occasion, as a public speaker. It was demolished, however, in 1860 to make way for a fourth courthouse; one that was larger, and more ornate, than any previous edifice. But Forty years later this courthouse, too, was razed and a still larger structure replaced it.

The Illinois Central Arrives

One of the most important factors in the development of Champaign County was the building through it, in 1854, of the Illinois Central System, which today is America's principal north-south railroad. It is mainly responsible for the creation of Champaign city, largest municipality of the county.

In the years after Urbana became county seat, residents of that town lived a quiet, orderly existence and took it for granted that their community would develop gradually in the future. But in 1854, when the Illinois Central arrived, they were thrown into a high state of excitement almost overnight.

For instead of building the new railroad through Urbana, the Illinois Central construction engineers laid their tracks out on the open prairie about two miles west of the county seat. At first, though, the engineers had considered a route through Urbana. Just why they chose to by-pass Urbana has never been made clear, although many rumors were afterwards heard hinting at secret real estate deals and similar manipulations.

"Depot" and "Old Town"

After the Illinois Central Railroad was built two miles outside of town, Urbana was faced with a dilemma: Should it move to the depot that had been erected alongside the tracks, or should it remain at its present site? As it happened, Urbana decided to remain where it was presently located. But almost immediately, a new settlement sprang up on the prairie around the Illinois Central depot, and in time was calling itself "West Urbana."

As more and more houses appeared in this settlement, as it began to show signs of rapid commercial development, the farmers of the countryside, perhaps to avoid confusion, got into the habit of referring to it simply as "Depot," and, on the other hand, they gave the name "Old Town" to Urbana. This was not very well received by the citizens of Urbana.

When, therefore, the town of Urbana sought to be incorporated as a city in 1855, it included in the bill for incorporation a clause calling for the annexation of the settlement at the Illinois Central tracks. But by this time the population of "Depot" had grown so large it was able to defeat the annexation clause.

Champaign City is Born

As we have seen, Champaign city was first settled in 1855, or a year after the coming of the Illinois Central Railroad. It was not until 1860, however, that the new community had enough population to incorporate as a city. From that date onwards, the two cities of Champaign and Urbana, separated only by Wright Street, have grown steadily in population and influence, but to this day they have continued to maintain their separate municipal identities. They might be called the "Twin Cities of Illinois."

In the years after the Civil War, Champaign city, with its railroad connection, increased so rapidly in population and as a commercial and shipping center that its citizens soon were demanding the removal of the county seat from Urbana to their booming city. Aroused over this proposal, Urbana residents banded together in sufficient strength to prevent it from being carried out.

Township Plan Adopted

Before 1859, Champaign County was governed by a County Court. In that year, however, residents of the county adopted the township plan of government. Under this plan township supervisors compose the County Board of Supervisors, governing body of the county.

The original townships of Champaign County were East Bend, Hale, Middletown, Middle Fork, Newcomb, Pleasant Hill, Pera, Rantoul, St. Joseph, Sidney, South Homer, Sadorus, Tolono, Urbana and West Urbana.

But in 1861 some changes were made in township names. The name of Middle Fork was changed to Kerr; that of Hale to Philo; that of Pleasand Hill to Somer; and that of West Urbana to Champaign.

In 1868 the name of Pera Township was changed to Ludlow, and in 1871 that of Middletown to Mahomet. The Township of the City of Champaign was established in 1920 and that of Cunningham Township in 1930.

Lincoln's Last Illinois Speech

It was in Champaign County, on a February day in 1861, that President-Elect Abraham Lincoln made his last speech to the people of Illinois

before assuming the office of President a month later. That brief address was delivered in the park at Tolono, a village on US 45 just south of Champaign-Urbana. Today it has a population of 1,065. A boulder in the village park marks the site where President-Elect Lincoln spoke.

Land Grant Act of 1862

Said by one authority to have been "probably the most important single enactment ever made in the interest of education," the Land Grant Act of 1862, which made possible state agricultural colleges, was largely inspired by a practical idealist who labored long and hard in Champaign County during early times and who, by his advice and counsel, had a part in the founding of the University of Illinois.

That influential man was Jonathan B. Turner, a pioneer Illinois scientific farmer, editor and friend of Abraham Lincoln. Although not a resident of Champaign County, Jonathan B. Turner was often in the county, delivering addresses to farmers, school teachers and businessmen. He outlined to them his plan for a practical "industrial university."

In writing afterwards about his friendship with Lincoln, Turner said that he and the future President "dreamed out together the hope for a new education in the practical things of life." At that period Turner was conducting a scientific farm near Jacksonville, Illinois.

It was from Turner's plan for an "industrial university" that Congressman Justin S. Morrill obtained the inspiration for his Land Grant Act of 1862 -- an act signed into law by President Lincoln. This act provided that public lands be granted to the several states for the establishment of educational institutions, especially agricultural colleges. One of the first "land grant colleges" to be established after the Morrill Act became law was the Illinois Industrial University, afterwards to become widely known as the University of Illinois.

Illinois Industrial University

After the Civil War was over, after many men from Champaign County were mustered out of the Union ranks, there was built on the broad muddy field then separating Champaign from Urbana a five-story brick building that was intended to be a seminary "for higher education" -- an institution that both cities had joined hands in obtaining for their locality.

But Champaign and Urbana gave up the idea of opening a seminary in this building, which with its grounds cost $100,000, when they joined in the battle among Illinois towns and cities to obtain the state's first "land grant college" under the terms of the Morrill Act of 1862. At that time such larger cities as Chicago, Bloomington, Jacksonville, Lincoln and Normal were in the race to obtain the prize.

When Urbana not only offered its intended seminary building but 970 acres of farmland, $100,000 in county bonds, $50,000 worth of free freight on the Illinois Central Railroad and $20,000 in shrubbery, trees and other nursery stock, it won the prize. In 1867 the state granted a

charter to the Illinois Industrial University, and in the following year the former seminary building at Urbana opened to its first students.

That was the beginning of the University of Illinois, now one of the largest state universities in America.

A Horse-Drawn Streetcar and Gas Lamps

What were Champaign and Urbana like when the Illinois Industrial University held its first class in 1868? As we have already hinted, the new state university stood in the center of a broad muddy field that was almost two miles wide between Champaign and Urbana. The combined population of the two cities was less than 5,000. A single, horse-drawn streetcar was one of the means of transportation between the two towns. There were not many paved roads, and few of them were lighted at night. But here and there, in the towns, one could see gas street-lights, a new form of illumination at the time.

John Milton Gregory

One of the great educators of Champaign County, a man whose reputation went beyond the borders of the county, was John Milton Gregory, first regent of the University of Illinois. If it had not been for Gregory, who served as regent from 1868 to 1880, the university might have developed into a technical school only, specializing in industrial and agricultural courses. Instead, under Gregory's guidance, it evolved into a great university; an institution offering both a practical and a liberal education.

At the time John Milton Gregory resigned from the university in 1880, he stated that he wanted to remain a part of the institution, and thereafter continued as an adviser and councilor. One of his last requests before he died was to be buried on the campus of the university he helped to establish. On a marker over his grave between the present-day Mathematics and Administration buildings may be found these words: "If you seek his monument, look about you."

Morrow Plots

Oldest soil experiment fields in America, and oldest corn experiment fields in the world, are located in Champaign County. These are the renowned Morrow Plots, laid out by the University of Illinois in 1876. A sign at the entrance to this unique agricultural tract reads: "Here are being demonstrated practical lessons in soil management, exemplifying both soil improvement and soil depletion. Corn yields on these plots range from 27 to 93 bushels per acre, according to the way the land has been handled."

University of Illinois

In 1880, when John Milton Gregory resigned and Selim Hobart Peabody became regent, the Illinois Industrial University had four colleges -- Agriculture, Engineering, Natural Science and Literature. It occupied grounds totalling 623 acres, which included a stock farm, experimental

farm, orchards and a military parade ground. The university's buildings totalled fifteen. Assets of the institution were valued at nearly half a million dollars. In its library rested more than 12,000 volumes, and here, too, could be obtained nearly 100 periodicals in many languages.

It was in 1885, during the regency of Selim Hobart Peabody, that the name of the Urbana state institution was changed to University of Illinois. In that same year, too, it received additional aid from the Federal Government and from the State of Illinois, and this new support made possible more faculty members and additional buildings.

Art Gallery

During the regency of John Milton Gregory, the Illinois Industrial University received a sizable sum of money from the citizens of Champaign and Urbana for the establishment of an art gallery on the campus. After Gregory went to Europe to purchase reproductions of famous Greek and Roman statues for the new gallery, he returned to Urbana to await shipment of the statues. When the casts arrived, however, most of them were found to be broken. In this emergency, a young sculptor and graduate of the class of '79, Lorado Taft, volunteered to repair the statues. His work was pronounced excellent, and many of the statues he repaired are still on exhibit in the university's College of Fine and Applied Arts. At the time Lorado Taft did this work, his father, Don Carlos Taft, was professor of geology at the Illinois Industrial University.

Thomas Jonathan Burrill

Another great figure in the history of the University of Illinois, a man who was also outstanding in the history of American scientific research, was Thomas Jonathan Burrill. Although he served only as an acting regent of the university from 1891 to 1894, Thomas J. Burrill is credited with doing more for the Urbana institution than many of its regents before or since.

But Thomas J. Burrill was as great a scientist as he was a university head. One of the first of the modern microscopists, he was a botanist and horticulturist of the first rank. In the study of bacterial diseases of crop plants, Thomas J. Burrill achieved results that were far-reaching and of the greatest benefit to the American farmer.

During his term as regent, Burrill not only continued to teach courses in bacteriology, systematic botany, plant reproduction and pharmaceutical botany, but he established the university's Graduate School, started its first Summer School and inaugurated its University Extension program. He also brought into being the university's first athletic field.

Burrill, furthermore, had a flair for publicizing the University of Illinois; making it better known than it was to the people of Illinois. His most spectacular achievement in this field was realized in 1893 at the World's Columbian Exposition in Chicago. A publicity committee

Burrill organized sent nine freight cars of exhibit material to the Chicago exposition, and when this was displayed it was acclaimed "the most extensive and most representative exhibit shown by any educational institution."

Coach Zuppke

Not least among the celebrities who brought fame to Champaign County was Robert Carl Zuppke, appointed head coach of the University of Illinois football team in 1913. A colorful and witty personality, Coach Zuppke created nationally-famous football teams at Illinois in 1914, 1915, 1918, 1919, 1923, 1927 and 1928. Among Zuppke's innovations in football playing were the "flying trapeze," "whoa-back," "razzle dazzle," "blue eagle," "corkscrew" and the "flea flicker." Coach Zuppke was but one of a number of outstanding men and women who were brought to the university by Edmund Janes James, president from 1904 to 1920. It was during this period, too, that Coach Zuppke trained and brought out Harold "Red" Grange, one of the all-time "greats" of football history.

"Fraternity Row"

A widely read novel of the 1920's, one that was on best-seller lists throughout the nation for many months, was *Fraternity Row,* a story dealing with fraternity life at the University of Illinois. It was written by Lynn and Lois Montross, both of whom had been students at the Urbana institution. Most of the fraternity and sorority houses at Illinois are located in Urbana, a tree-shaded city that has the unmistakable atmosphere of a "university town." In addition to numerous "coke 'n smokes" and other student gathering-places, Urbana has many student rooming houses, as well as a sizable number of shops catering to the needs of the thousands of men and women who annually study at Illinois.

Dean Rexford Newcomb

In 1931, during the regime of President Harry Woodburn Chase, there was established at the university a College of Fine and Applied Arts. If this college has since developed into one of the most influential such institutions in America, credit for this, say authorities in the field, should go to Rexford Newcomb, who was named its first dean and who remained at this post until his recent retirement. But during the many years Dean Newcomb was head of the College of Fine and Applied Arts, he managed to find time to write numerous books in the field of architecture. Today, he is regarded as America's foremost architectural historian. His latest work, according to *Who's Who in America,* is *Architecture of the Old Northwest Territory,* a handsomely illustrated volume on historic buildings in those Midwest states that were born out of the old Northwest Territory.

Champaign City Building

Of outstanding interest to tourists and sightseers is the Champaign City Building, an edifice completed in 1937. Standing at Neil Street and University Avenue, it is distinguished for its strikingly "modern" design -- a radical departure from the usual classic designs

of Midwest city halls. Said to be an adaptation of the widely publicized City Building of Los Angeles, the Champaign edifice is marked by a two-story lower portion of strictly "functional" design. At the west end of this portion rises a six-story tower, which sheers upward in a receding shaft and is topped by an actagonal, five-stepped crown.

Chanute Air Force Base

Established in 1917, at the opening of the first World War, Chanute Air Force Base, located at the southeastern city limits of Rantoul, is one of America's leading centers for the training of Army Air Force pilots. The airfield was named in honor of Octave Chanute, a pioneer American experimenter with gliders and early types of airplanes. At the present time the commanding general at Chanute Air Force Base is General Byron Elihu Gates, a veteran flyer of World War II.

The University at Present

Aside from its extensive Chicago branch, the University of Illinois at Champaign-Urbana has a student enrollment of more than 17,000 each year. It occupies a vast, landscaped campus between the cities of Champaign and Urbana, but most of its red-brick Georgian style buildings are located in Urbana.

On this campus stand some thirty-five buildings and other structures, including the colleges of liberal arts and sciences, fine and applied arts, agriculture, engineering, commerce, education and law. Here, too, are the schools of library science and journalism, as well as the graduate school.

Including its Chicago branch, the university occupies a total of eighty-one principal buildings and many smaller service buildings. Among its main edifices at Urbana are experiment stations for research in agriculture and engineering. More than 1,000,000 volumes are on the shelves of the institution's numerous libraries. The university also owns 2,225 acres of land, of which 1,732 are under cultivation.

An outstanding sight on its widespread South Campus, in Champaign, is Memorial Stadium, which seats more than 70,000 and is regarded as one of the finest stadiums in America. The gift of some 20,000 graduates and students, Memorial Stadium was dedicated in 1924 to the memory of 183 students and alumni of the university who died in the first World War. It was in this stadium that Harold "Red" Grange rose to national fame as a football player in 1925, and here, too, Coach Zuppke won almost equal renown.

Another sight at the university of unusual interest is the Editors' Hall of Fame, located in the lobby of the handsome Auditorium building at the south end of the main quadrangle. Not only outstanding Illinois editors but those of national and international repute are commemorated in the Hall of Fame, an institution largely inspired by Lawrence W. Murphy, long-time director of the university's School of Journalism.

The Chicago Branch

After the second World War, and during the presidency of George Dinsmore Stoddard, enrollment at the University of Illinois increased to an almost phenomenal extent, and this resulted in an expansion of the university's Chicago branch. As a first step, the university obtained the use of Navy Pier, which extends for a mile out into Lake Michigan at Chicago. The pier was converted into a "lakefront university," and here, since then, thousands of students, many of them veterans of World War II, have been educated in the arts, sciences and professions.

Another branch of the university was set up at Galesburg, Illinois, and this was organized, equipped and staffed in such rapid manner that it became widely known as "the college that was made in a month." But in 1949, when the emergency situation had passed, the Galesburg branch was closed and its few remaining students were absorbed at Chicago and Urbana.

At its peak, the postwar student enrollment totalled 19,500 at the Champaign-Urbana campus and 5,500 at the Chicago branch.

It was more than fifty years ago, however, that the University of Illinois first established branches in Chicago. These are its colleges of medicine, dentistry and pharmacy -- all leading institutions in their respective fields today. Most of the buildings of these colleges are located in the midst of the great Medical Center on the West Side of Chicago.

"Who's Who" in Champaign County

With the exception of Cook County, in which Chicago is located, Champaign County has more listings in the latest (1954-1955) edition of that standard reference work *Who's Who in America* than any other county in Illinois -- a fact due, obviously, to the presence there of the University of Illinois. There are 190 men and women of achievement in Champaign County whose brief biographies are in *Who's Who,* and of this number all but eleven are associated with the university.

One of the county's most distinguished residents, however, died as recently as 1953. He was James G. Randall, who not only was a professor of American history at the university but who was nationally known as an author. His three-volume biography of Abraham Lincoln was acclaimed by critics as one of the best in the field. Professor Randall, who died at the age of seventy-two, had been in the history department of the University of Illinois since 1920.

Although we have said that eleven county residents in *Who's Who* are not connected with the university, yet a few of these have partial connections. For example, Quincy Howe, who resides in Champaign, is one of America's leading journalists and radio commentators, but part of his time is devoted to teaching in the University's School of Journalism.

Another is Charles M. Thompson, of Champaign, author of outstanding works on economy, dean emeritus of the university's College of Commerce, and part-time lecturer in the college he formerly headed. Still another is William H. Wisely, also of Champaign, a leading Midwest civil engineer, who, although mainly engaged in work as Illinois commissioner of the Ohio River Valley Water Sanitation Commission, lectures frequently at the university on sanitary engineering.

But the following *Who's Who* residents of the county are not associated with the university: General Byron E. Gates, of Rantoul, commanding general of the Chanute Air Force Base; Dr. Edward C. Thompson, of Champaign, chief of the medical staff at Carle Memorial Hospital in Urbana; the Reverend Ralph Cummins, of Champaign, general presbyter of the Synod of Illinois of the Presbyterian Church; Marshall E. Miller, of Champaign, lawyer and national commander of the Amvets; General Reginald C. Harmon, of Urbana, lawyer and judge advocate general of the U.S. Air Force; John A. McDermott, of Champaign, general manager of the Champaign News-Gazette; Henry I. Green, of Urbana, former corporation counsel for Urbana; and William L. Springer, of Champaign, former national commander of the Amvets and congressman of the Champaign-Urbana district.

"Cambridge of the Midwest"

Of the 190 men and women residents of Champaign County who are listed in the current *Who's Who in America,* the largest number -- fifty-nine -- come under the heading of "college professors." All but three of these fifty-nine specialists in various branches of the arts, sciences and professions reside in the city of Urbana, which, because of this, might be aptly termed the "Cambridge of the Midwest." Here, too, live the majority of those identified as "educators;" that is, individuals, such as department heads and administrative officials, other than professors.

Of the latter group, two of the most prominent are Arthur C. Willard, president of the university from 1934 to 1946, and George D. Stoddard, president from 1946 to 1954.

Here are the *Who's Who* faculty members residing in Urbana: Roger Adams, John W. Albig, Harold E. Babbitt, Thomas W. Baldwin, John Bardeen, John Fred Bell, Clarence A. Berdahl, William E. Britton, R. Will Burnett, Kenneth S. Carlston, William E. Carroll, Deane G. Carter, Herbert E. Carter, Raymond B. Cattell, Royden Dangerfield, George P. Deyoe, Frederick C. Dietz, Essel R. Dillavou, James L. Edmonds, William L. Everitt, Julian R. Fellows, Harris F. Fletcher, George W. Goble, Harold C. Hand and William P. Hayes.

Additional Urbana professors are Harvey W. Huegy, Garrett L. Jordan, E. E. King, Charles Kneier, Henning Larsen, Emil W. Lehman, Carl S. Marvel, Emmet B. McNatt, Harold H. Mitchell, William B. Nevens, John J. Parry, F. J. Roos, Jr., William C. Rose, Joseph A. Russell, Glenn W. Salisbury, Charles H. Sandage, Otto G. Schaffer, Merrill Schnebly, Wilbur Schramm, Fred A. Shannon, Frederick S. Siebert, Raymond P. Stearns, Walter L. Summers, Joseph W. Swain, Donald R. Taft, Alexander Turyn,

John Van Horne, Arthur G. Vestal, Karl Wallace, George B. Weisiger and Francis G. Wilson .. Three professors live in Champaign: Thomas E. Benner, James J. Doland and Edgar J. Townsend.

Educators

In addition to ex-Presidents Willard and Stoddard, the following thirty-seven educators reside in Urbana: Ludwig F. Audrieth, Frank B. Adamstone, John C. Bailar, Juliet L. Bane, R. R. Barlow, Robert G. Bone, Robert B. Browne, Stewart S. Cairns, John J. De Boer, D. W. Gotshalk, Horace M. Gray, Randolph P. Hoelscher, Louis B. Howard, Ralph K. Hursh, Joseph F. Jackson and Robert E. Johnson.

Others are Henry F. Johnstone, Orval H. Mowrer, Cecil A. Moyer, Charles E. Nowell, Norman A. Parker, Ben E. Perry, Gordon N. Ray, Frederick A. Russell, Morell B. Russell, Frank E. Schooley, Hiram T. Schovill, Arthur W. Secord, Joseph R. Smiley, Janice M. Smith, Clyde F. Snider, Seward C. Staley, Marietta Stevenson, Paul H. Tracy, Fred H. Turner, Allen S. Weller and Herbert S. Zim ... Educators living in Champaign are Archibald W. Anderson, Pembroke H. Brown, Milton Derber, Charles J. Gaa, Thomas S. Hamilton, Howard S. Hoyman, Donald L. Kemmerer, Edwin H. Reeder and Donald E. Strout.

Eighteen scientists are associated with the university and practically all of them dwell in Urbana. They are: Arthur C. Bevan, Arthur M. Buswell, George L. Clark, Reynold C. Fuson, Halvor O. Halvorson, Donald W. Kerst, Morris M. Leighton, Francis W. Loomis, Frank H. Reed, Marcus M. Rhoades, Worth H. Rodebush, Harold W. Scott, Lee R. Tehon, Harold L. Walker, George W. White and Clyde Woodworth. Two additional scientists, Samuel C. Kendeigh and Victor Shelford, live in Champaign.

Nine leading economists on the Illini campus are Harry K. Allen, V. Lewis Bassie, Leslie A. Bryan, Harold C. Case, Paul D. Converse, David P. Locklin, William H. McPherson, William Neiswanger, and George A. Steiner. Among college deans are the following: Bernice L. Dodds, Paul M. Green, Coleman Griffith, Albert J. Harris, Rexford Newcomb, Miriam Shelden and Edward F. Stafford.

Six outstanding engineers here are William R. Chedsey, George E. Ekblaw, W. C. Huntington, John D. Ryder, Thomas C. Shedd and Henry S. Stillwell. Under the heading of "librarians" are Robert B. Downs, Richard A. Farley, Ernest J. Reece and Arnold H. Trotier. Agriculturists include Frederic C. Bauer, Leslie E. Card, Harrison A. Ruehe and Henry Rusk.

Additional *Who's Who* listings are Joseph McV. Hunt, Samuel A. Kirk and Chauncey McK. Louttit, psychologists; David E. Lindstrom and Florian Znaniecki, sociologists; William H. Butterfield and Robert Graham, consultants; Lawrence W. Murphy and Lisle A. Rose, editors; Edward J. Filbey and Lloyd Morey, accountants; Eugene Rabinowitch and Frederick T. Wall, chemists; Wayne M. Bever, plant pathologists; Charles J. Birkland, horticulturist; Duane A. Branigan, university administrator; Clifford L. Prosser, biologist; Frederick Seitz, physicist; Clyde F. Spaeth, forester; John M. Kuypers, musician; Paul A. Beck, metallurgist; Robert

Ferber, statistician; John W. Wood, architect; and Julian H. Seward, anthropologist.

Champaign County Today

Located in the fertile, uniformly level, farming region of east central Illinois, a region forming part of the great Wheat Belt of the Midwest, Champaign County is primarily an agricultural county, renowned in the Prairie State for both its high grade cattle and its abundant harvests of corn, soybeans and wheat. At the last federal census in 1950, the county had a resident population of 106,100, but this figure is estimated by business interests to have gone up to more than 120,000 in 1954. Each year, the population of the county is greatly increased, temporarily, by thousands of students attending the University of Illinois at Champaign-Urbana.

An airman's view of the county, which occupies an area of 1,043 square miles, would reveal a vast checkerboard of fertile green farms and pastures, crossed at right angles by lines of federal and state highways and railroads, and with, at its center, a haze of smoke indicating the many industrial plants of Champaign-Urbana and vicinity. Numerous coal fields that dot the county would also be in view at intervals. A glimpse would be afforded, too, of the historic Sangamon and Kashaskia rivers, which flow through the western portion of the county.

Champaign is bounded on the north by Ford County, on the east by Vermilion County, on the south by Douglas County, and on the west by Piatt County and a corner of McLean County. It has thirty townships and forty-one township supervisors, including eleven assistants. These supervisors comprise the Champaign County Board of Supervisors.

In 1948, retail sales throughout the county, including Champaign and Urbana, amounted to $92,280,000. But by 1954 this figure rose, according to business estimates, to $113,550,000. Individual income of the county for 1954 was estimated at a total of $190,500,000. The average of farm income in 1954 was estimated at $16,143.

More than half of the county's population live in the twin cities of Champaign and Urbana. The total population of the two in 1950 was 62,397 -- making it the ninth largest urban center in Illinois. Of this total figure, 39,563 were dwelling in Champaign and 22,834 in Urbana. The latter is the county seat, and here is located the Champaign County Courthouse.

Champaign-Urbana is 126 air miles south of Chicago, 145 north of St. Louis and 111 west of Indianapolis. Serving this urban center directly is the Ozark Airline Company. It is also served by the Illinois Central System, the Big Four, New York Central System, the Wabash and the Illinois Terminal Railroad. Motor freight lines originating in, or most frequently serving, the community are the Decatur Carthage Company, the Hall Freight Lines, and the Illini Reefer Transit Company.

There are six banks here having total resources of $67,941,630.73 and total deposits of $64,096,414.57. The leading newspapers are the

Champaign News-Gazette, which has an evening circulation of 28,466 and a Sunday circulation of 29,168, and the Champaign Courier, with an evening circulation of 21,363 and a Sunday circulation of 21,608.

With the main part of the University of Illinois campus located in Urbana, Champaign devotes itself largely to commercial and industrial enterprises. Principal manufacturing plants of Champaign are the Clifford Jacobs Company (drop forgings); R. H. Bishop Company (air conditioners and freezers); Illinois Glove Company (leather work gloves); C. G. Johnson Company (construction equipment); Collegiate Cap & Gown Company (academic apparel); Harry Gill Athletic Equipment Company; Universal Bleacher Company; Leavitt Manufacturing Company; and the Magnavox Corporation.

In the two cities there are a total of 569 retail stores. Among leading department stores are F. K. Robeson Company, Field's, W. Lewis & Company, Illinois Department Store, C. C. Willis, Russell's, Sears Roebuck & Company, and Montgomery Ward & Company. Here, also, are branches of such national chain stores as Woolworth, W.T. Grant, Kresge, Walgreen, A & P, Kroger and Superhighway.

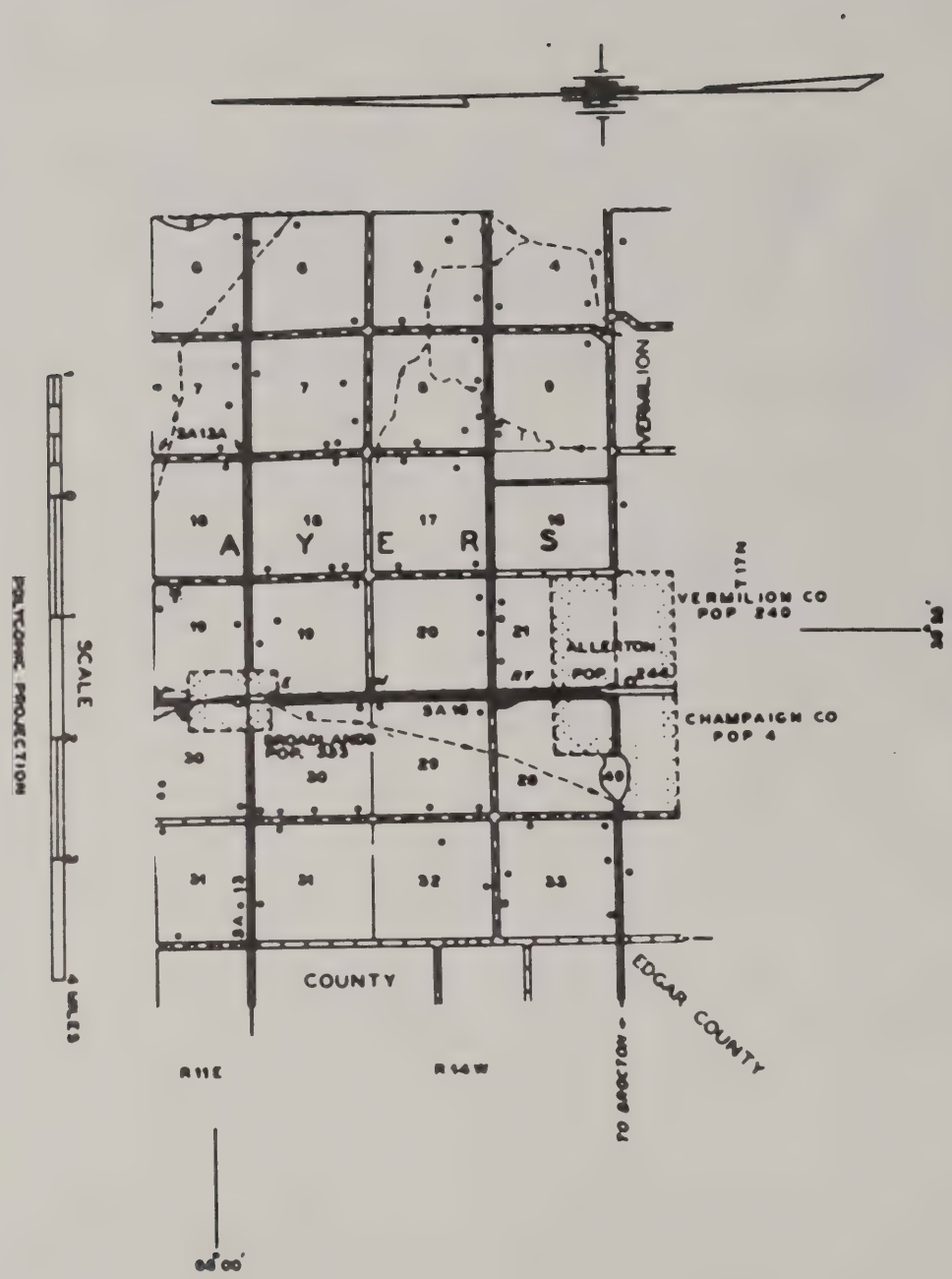

PREPARED BY THE
BUREAU OF RESEARCH AND PLANNING
DIVISION OF HIGHWAYS
DEPARTMENT OF PUBLIC WORKS & BUILDINGS
IN COOPERATION WITH THE
U.S. DEPARTMENT OF COMMERCE
BUREAU OF PUBLIC ROADS

BROADLANDS

In the south portion of Ayers Township lies the village of Broadlands, with a 1950 population of 333. Through it runs an east-west paved road which connects with State 49. The village is located in a fertile, level farming area, and is a shipping point for agricultural products of the area roundabout. It is also a shopping center of the region.

Another, but smaller, village near Broadlands is Allerton. Both communities are in the vicinity of the Little Vermilion River, a stream that meanders eastward through Vermilion County. The township in which these villages lie, Ayers, had a total 1950 population of 636. It is located in the extreme southeast corner of Champaign County.

SAVOY

IMMANUEL LUTHERAN CHURCH Broadlands



ABRAMS, HOMER — Champaign
Rt. 2 — 80 acres



ABRAMS, MRS. LOUISA — Seymour
Rt.1-Chas. Angerman, Opr. 23 yrs. — 120



ACKERMAN, HERMAN J. — Gifford
Rt. 1 — 120 acres

ACKERMAN, TONNA — Gifford
Rt. 1 — 160 acres



ACKERMAN, ARNOLD — Rantoul
Rt. 1 — 80 acres



ACKERMAN, EHME — St. Joseph
Rt. 2-William, Mgr. — 9 acres



ACKERMAN, LENA — Ogden
Rt. 1 — 160 acres



ACKERMAN, CARL — Rantoul
Rt. 2 — 160 acres

ACKERMAN, HENRY F. Gifford
Rt. 1 100 acres



ACKERMAN, LENA (MRS.) Ogden
Rt. 1 208 acres

ACKERMAN, TONNA Gifford

ADAIR, FERN St. Joseph
Rt. 1 172 acres

ACKERMAN, EHME Gifford
Rt. 2

ADAMS, HAROLD Fisher
Rt. 1 80 acres

ACKERMAN, HARM E. Gifford
Rt. 1 160 acres



ADAMS, OLEY Mahomet
Rt. 1 80 acres

ADAMS, EMIL
Rt. 1

Mahomet
80 acres

ADAMS, GEORGE W.
Rt. 1

Fisher
78 acres

ADAMS, ALBERT

Fisher
80 acres



ADEN, EHME
Rt. 2

Rantoul



ADEN, G. L.
Rt. 1

Ogden
80 acres



ADEN, HARM H.
Rt. 2

Rantoul
260 acres



ADEN, SAM
Rt. 1

Ogden
120 acres

ADEN, CLARENCE
Rt. 1

Ogden
120 acres

ADEN, GERD & HEYE
Rt. 2-Aden Homestead

St. Joseph
138 acres

AKERS, JOHN C.
Rt.1-Old Geo. Kirby Homestead

Sidney
80 acres

ALBERS, LUP G.
Rt. 2

St. Joseph
120 acres

ALBERS, L. J.
Rt. 2

St. Joseph
80 acres

ALBERS, JOHN
Rt. 1-Leo G. Albers, Opr.

Paxton
80 acres

ALBERS, JOHN
Rt. 1

Rantoul
247 acres

ALLEN, EARL
Rt. 1

Sadorus
70 acres

ALLEN, A. E.
Rt. 1

Mahomet
90 acres

ALBRECHT, W. A. — Gibson City
Rt. 2 — 180 acres

ALBRECHT, WILBUR — Gibson City
Rt. 2 — 160 acres

ALGER, HAROLD R. — Sidney
Rt. 1 — 243 acres

ALBIN, EVERETT L. — Foosland
Rt. 1 — 80 acres

ALBIN, S. E. — Foosland
Rt. 1-Everett L. Albin, Mgr. — 290 acres



ALBERT, H. D. — Foosland
Rt. 1-Martin Russell, Mgr. — 240 acres

ALBERS, L. W. — Rantoul
Rt. 2 — 80 acres



ALBERS, DICK & CARL — Penfield
Rt. 1 — 120 acres

ALBRECHT, HERMON
Rt. 2

Tolono
19 acres

BURGESS, ALLEN
Rt. 1

Champaign
120 acres



ALUIS, ROBERT
Rt.

Mohamet
14 acres

ALEXANDER, GLEN
Rt. 4

Champaign
40 acres



ALSIP, ELSIE
Rt. 1

Ogden
160 acres

ALEXANDER, GLEN
Rt. 1

Fisher
80 acres

ALLEN, HENRY R.
Rt. 3

Champaign
180 acres

ALLISON, JAMES
Rt. 2

Homer
400 acres



ANDREW, H. C.
Rt. 3

Champaign
120 acres



ANDERSON, MRS. J. B.
Rt. 1

Paxton
160 acres

ANDERSON, A. G.
Rt. 1

Broadlands
200 acres

ANDERSON, JOHN P.
Rt. 1-Paul K. Anderson, Mgr.

Mansfield
16 7 acres

ANDERSON, HAROLD
Rt. 1

Broadlands
160 acres



ANDERSON, OSCAR
Rt. 1

Broadlands
240 acres

ANDERSON, HOWARD
Rt. 1

Homer
100 acres



ANDERSON, P. R.
Rt. 1

Foosland
160 acres

ANDREW, FRANK
Rt. 3

Champaign
20 acres

ANDERS, CLIFFORD
Rt. 1

Sidney
77½ acres

AMSDEN, DALE
Rt. 2

Ludlow
120 acres

AMDOR, LYLE
Rt. 1

Foosland
30 acres

ANDERSON, RAY
Rt. 1

Ogden
70 acres

APPL, J. EDMUND
Rt. 1

St. Joseph
1 acre

APPLLE, C. G.
Rt. 2

Homer
140 acres

APPELLE, DR. C. G.
Rt. 1

Ogden
160 acres

APPELLE, C. G. Homer
Rt. 2 260 acres

APPERSON, MR. & MRS. ANDY Paxton
Rt. 1 160 acres

ARBUCKLE, NELLIE Champaign
Rt. 4 160 acres

ARBUCKLE, MRS. BLANCHE Urbana
Rt. 2 250 acres



ARBUCKLE, JOHN Dewey
Rt. 1

ARBUCKLE, JOHN Dewey
Rt. 1 185 acres

ARCHER, C. J. St. Joseph
Rt. 1 150 acres



ARCHER, JESSE St. Joseph
Rt. 1 217 acres

ARD, MRS. MARGAET — Ivesdale
Rt. — 80 acres

ARGANBRIGHT, LAKE — St. Joseph
Rt. 1 — 153 acres

ARGO, WILLIAM H. — St. Joseph
Rt. 1 — 40 acres

ARIE ESTATE — Urbana
Rt.3-Bernard & Charles Jacobs, Opr. — 93

ARK, JOHN — Dewey
Rt. 1 — 80 acres

ARK, DORA — Dewey
Rt. 1 — 120 acres

ARMSTRONG, JOHN — Seymour
Rt. 1 — 480 acres

ARMSTRONG, MRS. JOHN — Tolono
Rt. 1 — 80 acres



ARMSTRONG, GEORGE — Champaign
Rt. 2

ARMSTRONG ESTATE, JOHN — Champaign
Rt. 3 — 240 acres

ARMSTRONG, F. L. — Tolono
Rt.-Lyle Fisher, Opr. — 328 acres

ARMSTRONG, MRS. FRANK — Philo
Rt. 1 — 240 acres

ARMSTRONG, F. L. — Tolono
Rt.

THE ARMSTRONG FAMILY — Seymour
Rt. 1-Wm. Bunting, Mgr. — 80 acres



ARMSTRONG, ORPHA — Champaign
Rt. 3 — 160 acres

ARMSTRONG, GEORGE — Champaign
Rt.2-Darnell E. Armstrong, Opr. — 200 acres

ARMSTRONG, ARTHUR
Rt. 1-Old Carper Farm

Seymour
229 acres

ARMSTRONG, MAUD
Rt. 2

Champaign
160 acres

ARMSTRONG, FRANK
Rt.

Gifford
120 acres



ARMSTRONG, JOHN W.
Rt. 1

Tolono
180 acres

ARMSTRONG, LUCIAN LLOYD
Rt. 1

Gifford
160 acres

ARMSTRONG, JOHN W.
Rt. 1

Tolono
180 acres

ARMSTRONG, EDITH P.
Rt. 4

Champaign
320 acres



ARMSTRONG ESTATE
Rt. 1-Sam O & Stanley Peterson

Paxton
320 acres



ARNOLD ESTATE — Ludlow
Rt. 1 - Kenneth Moore, Opr. — 103 acres

ARPS, LESLIE H. — Sadorus
Rt. 1 — 495 acres



ARWINE, J. T. — Villa Grove
Rt. 1 — 200 acres

ASCHER, BESSE — Urbana
Rt. 1-Green Bros., Mgrs. — 160 acres

ASHER, BESSE — Urbana
Rt. 1-Charles Green, Mgr. — 200 acres

ASCHER, BESSE — Urbana
Rt. 1-Green Bros., Mgrs. — 65 acres

ASTELL, WM. M. — Homer
Rt. 2 — 190 acres

AUTH, CY — Ivesdale
R.R. — 80 acres

AUTH, L. W. Ivesdale
Rt. 160 acres

AUTH, JOHN F. Ivesdale
Rt. 320 acres

AXTELL, DR. E. S. Penfield
Rt. 1 120 acres

AXTELL, DR. E. A. Penfield
Rt. 1 160 acres

ALSIP, PAUL H. Ogden
Rt. 1 45 acres

FEDERAL LAND BANK FARM REAL ESTATE LOANS

for Construction of Homes and Farm Buildings and All Agricultural Purposes

LONG TERM AMORTIZED LOANS — 4% INTEREST

Repay Part or All Any Day

NATIONAL FARM LOAN ASSOCIATION of CHAMPAIGN

338 N. Hickory • L. E. HATCH, Secretary-Treasurer • Champaign, Ill.



ST. JOHN'S EVANGELICAL & REFORMED CHURCH Broadlands



CHURCH OF CHRIST (1908) St. Joseph

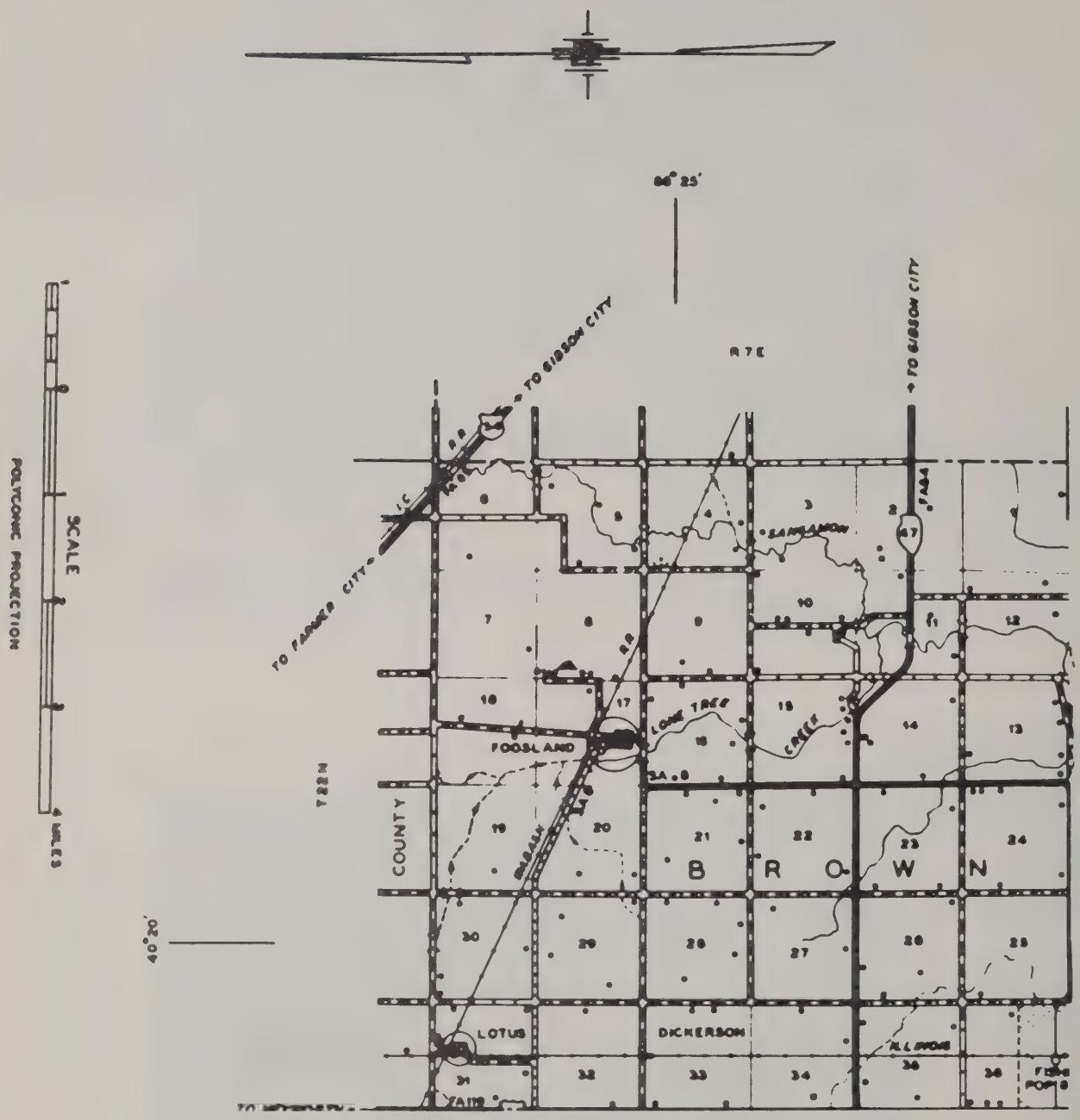
86° 25'
R 7 E
TO GIBSON CITY
TO GIBSON CITY
TO FARMER CITY
SCALE
POLYCONIC PROJECTION
4 MILES
40° 20'
T 22 N
COUNTY
B R O W N
FOOSLAND
LONE TREE
CREEK
LAWRENCE
LOTUS
DICKERSON
ALLIONS
YAIN

1144693

FISHER

Principal village of the Township of Brown is Fisher, with a population of 820. It is located in the southeast portion of the township, on the banks of the historic Sangamon River, a stream with many Abraham Lincoln associations. Through Fisher runs US 136, and just west of it is State 47, an important north-south highway. Another village in Brown Township is Foosland, located near the McLean County Line.

A well-known early settler of Brown Township was James H. Pollock, who arrived soon after the Civil War. He later acquired 160 acres of land in the township and developed this into a productive farm. He also became owner of property in the village of Foosland. As a public-spirited resident of the township, James Pollock held several offices, among them township clerk, assessor, collector and trustee. In 1880 he became a merchant in Foosland.

Original Church - Now back of Mission House Father O'Brein

ST. BONIFACE CATHOLIC CHURCH (1911)
MISSION HOUSE (1919)
Small Bldg., First Mass in District said here 100 yrs. ago

LOTUS

FOOSLAND

BABB ESTATE
Rt. 1

Thomasburo
160 acres

BABB, C. E.
Rt. 1 Robert Collins, mgr.

Thomasburo
300 acres

BARB, RAY
Rt. 4

Champaign
160 acres

BABB, GEORGE
Rt. 1 Howard J. Babb, mgr.

Thomasburo
300 acres

BABB, JAMES M.
Rt. 1

St. Joseph
10 acres



BABB, RAY
Rt. 1 Leslie Brown, mgr.

Thomasburo
80 acres

BABB, HELEN E.
Rt. 4

Champaign
80 acres

BACHETT, ARTHUR
Rt. 1

[illegible]
[illegible]



BADE, MRS. NEVADA — Pesotum
Rt. 1 — 160 acres

BADE, MRS. NEVADA — Pestoum
Rt. 1 — 80 acres

BAHLOW, JOHN — Sidney
Rt.1-Melvin Place, Opr. — 82 acres

BAHLOW, JOHN — Broadlands
Rt. 1

BAIRD, JOHN A. — Homer
Rt. 1 — 70 acres



BAIRD, RALPH — Homer
Rt. 1

BAIRD, OSCAR — Homer
Rt. 2 — 80 acres



BAILEY, FRED S. — Champaign
Rt. 2 — 230 acres

BAKER, WALTER (REV.) Ivesdale
Rt. 1 120 acres



BAKER, PAUL Rantoul
Rt. 1 160 acres



BAKER, E. C. Champaign
Rt. 4 160 acres



BAKER, TINA Champaign
Rt. 4 Lee Baker, mgr. 97 acres

BAKER, JENNY Urbana
Rt.1-J. H. Sleeter, Mgr. 200 acres

BAKER, T. GEORGE Champaign
Rt. 3 240 acres

BAKER, PAUL W. Rantoul
Rt. 1 280 acres

BAKER, CECIL Philo
Rt. 1 120 acres

BARBER, JAMES
Rt. 1

Champaign
200 acres



BARKER, CHARLES T.
Rt. 2

Champaign
150 acres



BARCUS, ELIZABETH
Rt. 2

St. Joseph
97 acres

BARKER, T. H.
Rt. 3-Thomas Barker, Jr. Mgr.

Champaign
200 acres

BARNETT, J. W.
Rt. 1

Gifford
80 acres



BARKER, DR. F. J.
Rt. 2

Champaign
150 acres

BANNER, C. A.
Rt. 1

Dewey
120 acres

BARLEY, ROY J.
Rt. 1

St. Joseph
160 acres

BARNHARDT, GLEN
Rt. 2

Tolono
20 acres

BARNHART, WILBUR
Rt. 2

Tolono
160 acres

BARNHART, WILBUR
Rt. 2

Tolono
40 acres

BARNHART, MRS. JESSIE
Rt. 1

Philo
160 acres

BARNHART, MRS. JESSIE
Rt. 1

Philo
70 acres

BARR, GLADYS
Rt. 1

Urbana
400 acres

BARNHART, ROBERT M.
Rt. 1

Mansfield
220 acres



BARR, MARIE & MABEL SWANSON
Rt. 1

Penfield
120 acres



BARRY ESTATE
Rural Rt.

Urbana
116 acres

BARTELL, BART
Rt. 2

Urbana
160 acres

BARRACKS, JAMES D.
Rt. 2

Urbana
160 acres

BATES, FRANK
Rt. 1

Tolono
200 acres

BARRICK, MRS. CARRIE
Rt. 1

Longview
240 acres

BATES, JAMES A.
Rt. 1-James Bates, Jr. Opr.

Tolono
160 acres

BARRICKS, GLEN
Rt. 1

Villa Grove
400 acres

BARTELL, BART H.
Rt. 2

Urbana
160 acres

BARTHELEMY, I. V.
Rt. 2

Urbana
3 acres

BASH, ELMER
Rt. 2

Rantoul
160 acres

BARTHOLOW, J. S.
Rt. 3-Lloyde F. Primmer, Mgr.

Champaign
180 acres

BATES, MRS. MAMIE
Rt. 1

Pesotum
80 acres

BARTLETT & JACKSON
Rt. 1

Mahomet
161 acres

BATES, FRANK
Rt. 1

Thomasboro
160 acres

BARTS, R.
Rt. 2-R. Barts, Mgr.

Rantoul
80 acres

BATES, WILLIAM
Rt. 1

Ludlow
80 acres

BAUDER, MRS. T. W. Rankin
Rt. 2 Russell Scripter, mgr. 160 acres



BAUERS, MRS. F. C. Urbana
Rt. 2-Lawrence Tatman, Mgr. 160 acres

BAYES, CARL Mahomet
Rt. 1 40 acres

BAYLIS DEPOT
Rt. 1 Baylis

BOYLE, MARIE & GERTRUDE Sadorus
Rt. 1 120 acres



BEALS, CECIL Champaign
Rt. 3



BEAR, FRANK Homer
Rt. 2 5 acres

BEAR, ISAAC & MARGARET Homer
Rt. 2 18 acres

BEARD, EUGENE
Rt. 1
Mahomet
160 acres



BEATTY, JOHN M.
Rt. 1
Longview
80 acres

BEASLEY, CHESTER A.
Rt. 1
Fisher
120 acres

BEATTY, MRS. DAISY
Rt. 1
Longview
150 acres

BEATTY, HALSEY (Beatty & Hoyt Estate)
Rt. 1
Fisher, 160 acres

BEATY, GUY F.
Rt. 1
Fisher
187 acres

BEATTY, MRS. DAISY
Rt. 1
Longview
54 acres



BEBEBUS, EDITH
Rt. 1
Urbana
80 acres

BECK, FRANK
Rt. 1

Rantoul
120 acres

BECKHAN, LYDA
Rt. 1-Edwin L. Wi lner

Fisher
140 acres

Beck, Ida P.
Rt. 1

Homer
120 acres

Bedient, WALTER H.
Rt. 1

Tolono
40 acres

BECK, MISS LILLIAN
Rt. 2-Eilert Fruhling, Opr.

Champaign
160 acres



BEHR, ALBERT R.
Rt. 1

Foosland
110 acres

BECKER, WILLIAM
Rt. 3

Urbana
160 acres

BEHRENS, ELDRIDGE W.
Rt. 1

Paxton
160 acres



BEHRENS, ELDRIDGE, Rt. 1 — Rantoul, 80 acres

BEHRENS, HARM G. Rt. 2 — St. Joseph, 121 acres

BEHRENS, H. G. Rt. 1 — Royal, 120 acres

BEHRENS, JOHN Rt. 2 — St. Joseph, 160 acres

BELL, S. LEONARD — Seymour, 77 acres

BELL, WALTER C. Rt. 1 — Seymour, 82 acres

BELL, WILLIAM D. Rt. 1 — Seymour, 80 acres

BENGSTON, C. E. Rt. 2-Gus M. Palmberg, Mgr. — Rantoul, 245 acres

BENJAMIN, ZOE
Rt. 1

Penfield
240 acres

BENSCHNEIDER, CARL
Rt. 1

Homer
480 acres

BERBAUM, ALFRED
Rt. 1

Champaign
360 acres

BERBAUM, MRS. ALFRED
Rt. 1

Champaign
160 acres

BERBAUM, CARL E.
Rt. 4

Champaign
80 acres

BERBAUM, CARL E.
Rt. 4

Champaign
80 acres

BERBAUN, CHARLES H.
Rt. 1

Champaign
80 acres

BERBAUM, FRED H.
Rt. 1

Champaign
120 acres

BERGMAN, HERMAN
Rt. 1

Thomasboro
240 acres

BERBAUM, HERMAN
Rt. 1

Champaign
160 acres

BERBAUM, HERMAN
Rt. 1

Champaign
80 acres

BERBAUM, ROBERT
Rt. 1

Homer
80 acres



BERBERICH, FRANK
Rt.2-Emery Reynolds, Opr.

Gibson City
182 acres

BERGMAN, ELMER
Rt. 2

Rantoul
260 acres

BERGMAN, ELDRED
Rt. 1

Thomasburo
100 acres



BERGMAN, HARM
Rt. 2

Rantoul
160 acres

BERGMAN, NANKE — Urbana
Rt. 1 — 195 acres

BERRIGAN, J. L. — Tolono
Rt. 1 — 80 acres

BERGMAN, UFFIE — Ludlow
Rt. 1 - Roger Theesfeld, Opr. — 140 acres

BERRY, HARVEY — Villa Grove
Rt. 1 — 60 acres

BERGMAN, MR. UFFIE — Rantoul
Rt. 1 — 80 acres



BESORE, GRACE M — Urbana
Rt. 2-Illini Vista — 95 acres

BERMINGHAM HEIRS — Thomasboro
Rt. 1 — 160 acres

BEST, MISS CLOTILDA — Pesotum
Rt. 1 — 160 acres

BEST, ELMER W.
Rt. 1

Tolono
125 acres

BEST, ELMER W.
Rt. 1

Tolono
80 acres



BEVAN'S FARM
Rt. 1-Ralph Webb, Mgr.

Mahomet
160 acres

BEVER, MELISSA
Rt. 1

Homer
80 acres

BEYER, JESSIE MAE
Rt. 1

Champaign
200 acres

BIALESCHKI, MRS. EDITH
Rt. 1

Sadorus
140 acres

BAILESCHKE, FRED A.
Rt.-J. V. Crouse, Opr.

Tolono
193 acres

BIALESCHKI, MRS. MATILDA

Sadorus
150 acres

BIALESCHKI, MRS. MATILDA — Sadorus
Rt. 1 — 28 acres

BIALESCHKI, RICHARD H. — Sadorus
Rt. 1 — 4 acres

BIALESCHKI, MRS. V. F. — Tolono
Rt. 1 — 80 acres



BIDDLE, CLARK — Penfield
Rt. 1

BIDNER, CLEM C. — Mahomet
Rt. 1 — 91 acres

BIBLER, ANNA — Urbana
Rt. 2-Roscoe Baylor, Opr. — 160 acres



BIDNER, LYLE — Mahomet
Rt. 1 — 120 acres

SCHRADER, FRED — Champaign
Rt. 1-Carl Bielefeld, Mgr. — 120 acres

BIELIFELD, HERMAN
Rt. 1

Urbana
2 acres



BIERBAUM, FRANK
Rt. 1

Champaign
80 acres

BIGGER, MRS. EILEEN
Rt. 1

Broadlands
180 acres

BIRKER, LENA
Rt. 1

Fisher
80 acres

BIRKEY, A. R.
Rt. 1

Foosland
60 acres

BIRKEY, B. J.
Rt. 1

Foosland
120 acres

BIRKEY, JOEL L.
Rt. 1

Ludlow
160 acres

BIRKEY, JOE C.
Rt. 1

Fisher
120 acres

BIRKEY, J. C.
Rt. 1

Dewey
240 acres

BIRKY, JOHN S.
Rt. 1

Foosland
260 acres

BIRKEY, RAYMOND
Rt. 1

Foosland
120 acres



BLACK, RALPH

Sadorus
160 acres

BLACK, R. S.
Rt. 1

Champaign
200 acres

BLACK, W. Z.
Rt. 1

Sadorus
160 acres

BLACK, MRS. ELLEN
Rt. 1

Tolono
80 acres



BLACK FARM
Rt. 1

St. Joseph
280 acres

BLACK, MRS. SYLVIA
Rt. 1

Mahomet
80 acres

BLACKSTONE, OLIVE E.
Rt. 1

Dewey
157 acres

BLAINE, S. A.
Rt. 2

Champaign
100 acres



BLANCHARD, R. A.
Rt. 3-160 acres

Champaign
Art Blanchard, Mgr.



BLOBAUM, MARIE
Rt. 2

St. Joseph
40 acres



BLOCK, ALBERT
Rt.1

Sidney
25 acres

BLOCK, ED. W.
Rt. 1

Longview
240 acres

BLOCK, RUSSELL E.
Rt. 1

Longview
420 acres

BLOCK, FLOYD H. — Broadlands, 96 acres

BLOCK, HILBERT A., Rt. 1 — Homer, 80 acres



BLOCK, MRS. BERTHA, Rt. 1 — Broadlands, 240 acres

BLOCK, FRED, Rt. 1 — Homer, 120 acres

BLOCK, ESTOR, Rt. 1 — Sidney, 164 acres

BLOCK, EDWARD, Rt. 1 — Sidney, 290 acres

BLOCK, W. R. & E. R., Rt. 1 — Sidney, 228 acres

BLOOM, MARGARET, Rt. 1 — Mahomet, 172 acres

BLUE, DALE I. — Rantoul
Rt. 1-Blue Homestead — 80 acres

BLUE, WILLIAM (ESTATE) — Mahomet
Rt. 1 — 174 acres



BLUHM, CATHERINE — Ogden
Rt. 1 — 40 acres

BOHLEN, MRS. JAKE & OLSON, ERIC — St. Joseph
160 acres



BOHLEN, EKIE — St. Joseph
Rt. 2 — 55 acres

BODE, MRS. MABEL IRENE — Foosland
Rt. 1 — 160 acres



BLUHM, LORENZ — St. Joseph
Rt. 2 — 160 acres

BLUHM, HIYE A. & JOHN. A. — Ludlow
Rt. 1 — 85 acres

BLUHM, ANNA (ESTATE) — Rantoul
Rt. 2-A. J. Bluhm, Opr. — 120 acres

BONELL, CLARENCE R. — Sidney
Rt. 1 — 80 acres



BLUHM, HERMAN — St. Joseph
Rt. 1 — 160 acres

BOND, JOE — Champaign
Rt. 1 — 160 acres



BLOOM, MISS MARGARET — Mohamet
Rt. 1-John F. Perkins, Opr. — 240 acres

BOLAND, JOHN — Ivesdale
Rt. 1 — 160 acres



BOON, E. E. — Sadorus
Rt. 1 — 130 acres

BOLAND, JACK — Seymour
Rt. 1 — 80 acres

BOLAND, JACK — Monticello, 80 acres

BOREN, MRS. ANNA H., Rt. 1 — Sadorus, 80 acres

BOLAND, GERTRUDE, Rt. 1 — Ivesdale, 160 acres

BOSCH, ANDREW M., Rt. 1 — Broadlands, 80 acres

BOHN, MRS. HENRY, Rt. 4 — Champaign, 88 acres

BOSCH, EDWARD J., Rt. 1 — Broadlands, 80 acres



BORDER, GEO., Rt. 1 — Tolono, 1 acre

BOSS, MARY E., Rt. 1 — Ogden, 160 acres

BOWLES, CLARENCE W.
Rt. 1

Villa Grove
160 acres

BOWER BROS.
Rt.

Tolono
160 acres



BOWERS, EDWARD J.
Rt. 1

Philo
82 acres

BOWERS FARM
Rt. 1

Pesotum
200 acres



BOYD, MRS. AVA
Rt. 1

Ogden
51 acres



BOYD, LULU
Rt. 2

Homer
300 acres

BOYD, MISS LULU S.
Rt. 2

Homer
200 acres



BOYD, HARVEY
Rt. 1

Penfield
151 acres



BOYER, HARRY B.
Rt. 1-W. W. Wood, Mgr.

Seymour
140 acres

BOYLE, HENRY
Rt. 1

Sandorus
80 acres



BRATTON & WAUER
Rt. 1

Urbana
20 acres

BRATHE, MRS. ANNA
Rt. 1

Sadorus
80 acres



BRAND, HOWARD
Rt. 1

Philo
1 acre

BRAND, A. S.
Rt. 1

Tolono
320 acres

BRANCH, PAUL D.
Rt. 1

Whitehealth
211 acres

BOZDECH, J. C.
Rt. 1

Villa Grove
160 acres

BREEN, STEPHEN — Ivesdale, 115 acres



BREEN, JOHN, Rt. 1 — Urbana, 120 acres

BREEZE, GEORGE F. — Champaign
Rt.S. Neil St. Rd.Breezeway Motel 11 acre

BRENTLINGER ESTATE, Rt. 1 — Sidney, 80 acres

BRETLENGER, J. L., Rt. 1 — Sidney, 86 acres

BRETZLAFF, NELLE, Rt. 2 — Tolono, 160 acres

BRETZLAFF, FRED, Rt. 2 — Tolono, 112 acres

BRETZLAFF, W. A. (ESTATE)
Rt. 2-Howard Bretzlaff, Opr. — Tolono, 250 acres

BRETZLAFF, ROBERT — Tolono
Rt. 2 — 80 acres



BRETZLAFF, HARRY & FRED — Tolono
Rt. 2 — 160 acres

BRETZLOFF, ED. — Tolono
Rt. 2 — 160 acres

BREWE, ARNOLD & GLENN B. McELROY — Sidney
Rt.1 53 acres — 55 acres

BREWER, GRACE — Penfield
Rt. 1 — 250 acres

BREWER, BRENTON — Champaign
Part of Old Staley Homestead — 3½ acres

BRIGHT, DALE, JR. — Foosland
Rt. 1 — 120 acres

BRIGHT, LEO E. — Fisher
Rt. 1 — 160 acres



BRIGHT, LEO
Rt. 1

Fisher

BRIGHT, LEO
Rt. 1-Dale A. Bright-Mgr.

Foosland
160 acres

BRINE ESTATE
Rt. 1

Sidney
160 acres



BRITT, CHARLES
Rt. 1

Ogden
360 acres

BRISTOW, GEORGE
Rt. 1

Tuscola
150 acres

BRITT, C. A.
Rt. 1

Ogden
358 acres



BRITT, EVA L.
Rt. 1

Penfield
160 acres

BROOKS, JAMES
Rt. 3

Urbana
120 acres

BROOKS, JIM W.
Rt. 1

Mahomet
10 acres

BROWN ESTATE
Rt. 1

Penfield
160 acres

BROWDER, NELLIE T.
Rt.3-Ralph Rodgers, Opr.

Urbana
210 acres

BROWN, JOHN W.
Rt.2-Old Homestead

Homer
78 acres



BROWN, GUY
Rt. 1

Paxton
160 acres

BROWNFIELD, EZBON
Rt. 1

Thomasboro
142½ acres

BROWN, FRANK & MILDRED
Rt. 1

Champaign
111 acres

BROWNFIELD, FRANCES BURKE
Rt. 1

Tolono
94 acres

BROWNFIELD, LELAH
Rt. 1

Urbana
200 acres

BROWNFIELD, LIDA
Rt. 1- C. O. Valentine, Mgr.

Thomasboro

BROWNFIELD, L. T.
Rt. 2

Urbana
124 acres



BROWNFIELD, SAMUEL K.
Rt. 1-J.G. Brownfield, Opr.

Foosland

BRUCE, NOBLE
Rt. 2

Urbana
32 acres

BRUDER, F. LEON
Rt. 1

Champaign
160 acres



BRUDER, HAROLD
Rt. 2-James Walters, Tenant

Champaign
230 acres

BRUDER, LEON F.
Rt. 1

Seymour
200 acres

BRUEL, J.
Rt. 1

Fisher
20 acres

BRUNS, MRS. HANNAH
Rt. 1

Penfield
200 acres

BRUMFIELD, MAY
Rt. 1

Mahomet
134 acres

BRYA, EDWARD
Rt. 1

Champaign
320 acres

BRUNS, EILT
Rt. 1

Thomasboro
40 acres

BUCHAN, JAY
Rt. 1

Mahomet
320 acres

BRUNS, EILT
Rt. 1

Thomasboro
40 acres

BUCHAN, J. G.
Rt. 1

Fisher
320 acres

BUCK, LEO J. Penfield
Rt. 1 240 acres

BUCK, BILL Penfield
Rt. 1 180 acres



BUCK ESTATE Penfield
Rt. 1 80 acres

BUCKLES, C. R. Mahomet
Rt. 1 160 acres

BUCKLES, W. P. Sadorus
Rt. 270 acres

TONGATE, RUSSELL & MARY BUCANNAN Mahomet
Rt. 1 160 acres

BUCHANAN, FRANK J. Paxton
Rt. 1 160 acres

BUCHANNA, S. Fisher
Rt. 1 160 acres

BUDDENEIER, S. A. Sidney
Rt. 1-Farm in family since 1881 160 acres

BUHR, JELDE Ludlow
Rt. 1 97 acres

BUHR, CHARLEY Ogden
Rt. 1 100 acres

BUHS, EDWARD E. Urbana
Rt. 3 240 acres

BUHR, GEORGE Ogden
Rt. 1 100 acres

BUHS, MRS. JOHANNA St. Joseph
Rt. 2-Alfred Ideus, Mgr. 120 acres



BUHR, JELDE Thomasboro
Rt. 1 125½ acres

BUHS, JOHANNA Urbana
Rt. 2 110 acres

BUHS, CHARLES
Rt. 1

Gifford
160 acres

BUHS, CHARLES
Rt. 1

Gifford
160 acres

BUHS, HEYE, MENNE BUHS &
MAIN FRUHLING & C. BUHS

Penfield
160 acres

BURNETT, D. W.
Rt. 1

Pesotum
160 acres

BURGE, EMILE
Rt. 1-Ivy Chumbley, Opr.

Ludlow
120 acres



BUHS, EDWARD
Rt. 3

Urbana
160 acres



BUHS, EILERT
Rt. 2

St. Joseph

BUHR, BEHREND
Rt. 1

Thomasboro
80 acres

BUHR, G. M.
Rt. 1

St. Joseph
200 acres

BURKE, BARTLEY
Rt. 1

Rantoul
240 acres

BUHR, CHARLIE
Rt. 1

Gifford
40 acres

BURKE, JOE
Rt. 1

Thomasburo
240 acres

BUHR, B. M.
Rt. 1

St. Joseph
200 acres

BURKE, JOE
Rt. 1

Thomasboro

BUNTING, HENRIETTA & CORNETTA

Seymour
37½ acres

BURR, DAVID D.
City

Philo
1 acre

BURR, HUDSON
Rt. 1-Lester Lammle, Mgr.

Foosland
550 acres



BURT, C. M.
Rt. 3

Urbana
¼ acre

BURR PUGH ESTATE
Rt. 1

Philo
160 acres



BURRAGE, ELIZABETH &
RICHARD D. STRAWBRIDGE

Champaign
322 acres

BURR, E. A.
Rt. 1

Philo
80 acres

BURNHAM ESTATE
Rt. 2

Champaign
580 acres



BURTON, MRS. WILIE

Penfield
396 acres



BURNHAM ESTATE
Rt. 3

Champaign
234 acres



BURNHAM ESTATE
Rt. 3

Champaign
465 acres

BUSBOOM, GEORGE
Rt. 2

Rantoul



BURK, BOB
Rt. 1

Ogden
100 acres

BUSBOOM, GEORGE O.
Rt. 2

Rantoul
180 acres



BURR, D. D.
Rt. 1

Sidney
160 acres

BUSBOOM, RANKIN T.
Rt. 2

Rantoul
160 acres

BUSBOOM, MRS. HENRY
Rt. 1

Thomasboro
120

BUSBOOM, HIYE P.
Rt. 2

St. Joseph
120 acres

BUSBOOM, ANNA G. — Rantoul
Rt. 2 — 120 acres



BUSBOOM, ANNIE — St. Joseph
Rt. 2 — 159 acres



BUSBOOM, CHRISTINA & DUITSMAN, HEYE — Ogden
160 acres



BUSBOOM, RANKIN G. — Gifford
Rt. 1 — 180 acres



BUTLIN, PAUL — Champaign
Rt. 1 — 180 acres

BUSBOOM, T. R. — St. Joseph
Rt. 2 — 80 acres



BUSEY, L. D. — Champaign
Rt. 4 — 85 acres



BUSBOOM, MRS. ANNA — Rantoul
Rt. 2 — 140 acres

BUSBOOM, MRS. ANNA
Rt. 2

Rantoul
50 acres

BUSBOOM, MRS. ANNA A.
Rt. 1

Gifford
100 acres

BUSBOOM, H.G. & MARGARET
Rt.

Gifford
140 acres

BUSS, JACOB
Rt. 1-John Buss, Opr.

Urbana
200 acres

BUSEY, MRS. IDA
Rt. 1

Champaign
117 acres

BUSEY, ROBERT O.
Rt. 1

Longview
260 acres

BUSEY, MRS. LEAH
Rt. 3

Urbana
80 acres

BUSEY, ESTELLA
Rt. 2

Urbana
160 acres

BUSCH, DR. C. C. Champaign
Rt. 1- Herman Berbaum, Mgr. 200 acres

BUSCH, ARTHUR Champaign
Rt. 1 204 acres



BUSCH, ARTHUR Champaign
Rt. 4 402 acres

BURWASH, RALPH Longview
Rt. 1 160 acres

BURWASH, RALPH-Burwash Homestead Champaign
Rt.2-Richard Raglan, Mgr.



BURWASH, RUTH & ART Homer
Rt. 1 160 acres



BURWASH, RUTH & RALPH Champaign
Rt.2-'54 tonado damage shown 212 acres



BURWASH, ARTHUR E. Champaign
Rt. 2 Tenant House

BURWASH, ARTHUR E. Champaign
Rt. 2 400 acres

BURWELL, ELMER Urbana
Rt. 2 17 acres

BUTZ, MRS. AMANDA Champaign
Rt. 1 80 acres

BUTZOW, MARSHALL St. Joseph
Rt. 1-John Aldrich, Tenant 80 acres

BUTZOW, MARSHALL St. Joseph
Rt.1-New home being constructed 120 acres

BUTZOW, E. C. St. Joseph
Rt. 1 255 acres

BUTZOW, MARSHALL St. Joseph
Rt. 1 235 acres

BUTZOW, C. G. Mayview
300 acres



BYERLEY, J. ROY — St. Joseph
Rt. 1 — 160 acres

BYRNES, WALTER J. — Tolono
Rt. 1 — 80 acres



BYERS, EARLE — Sandorus
Rt. 1 — 80 acres

R. L. PATTERSON LUMBER CO.

5 POINTS — URBANA

NORTH CENTURY BLVD. — RANTOUL

"We Know Lumber—Like To Know You"

THE CHAMPAIGN NATIONAL BANK

CHAMPAIGN, ILLINOIS

ESTABLISHED 1882

OFFICERS

F. S. Bailey ..... President
J. H. Snider ..... Vice-President
Nate Reed ..... Cashier
Lyle Blue ..... Asst. Cashier

Member of Federal Deposit Insurance Corporation

Member of Federal Reserve System

PREPARED BY THE
BUREAU OF RESEARCH AND PLANNING
DIVISION OF HIGHWAYS
DEPARTMENT OF PUBLIC WORKS & BUILDINGS
IN COOPERATION WITH THE
U.S. DEPARTMENT OF COMMERCE

CITY OF CHAMPAIGN

For a detailed account of the history and present-day status of Champaign city, see historical narrative at the opening of this book. When the township plan of government was adopted in the county in 1859, Champaign Township was originally called West Urbana, but several years later it was given its present name. It was in this township the city of Champaign grew rapidly after the arrival of the Illinois Central Railroad in 1853.

Not only is Champaign larger than Urbana but it is also the principal shopping, commercial and industrial center of the two communities. Among outstanding sights in Champaign is its City Building at Neil Street and University Avenue. This edifice was completed in 1937 and is distinctive for its "modernist" design -- a radical departure from the usually classic forms of Midwest city halls.

Another attraction of interest to visitors is West Side Park, oldest of the city's recreation spots. But of course the most famous sight in Champaign - as it is in Urbana - is the University of Illinois.

BETHLEHEM LUTHERAN CHURCH Champaign

MT. VERNON METHODIST CHURCH Champaign



GRANDVIEW MEMORIAL GARDENS Champaign

"LAKE OF THE WOODS" Champaign Co.

CHAMPAIGN CO. HUMANE SOCIETY, INC. Champaign



CHAMPAIGN SPORTSMEN'S CLUB Champaign Co.

CHAMPAIGN SPORTSMEN'S CLUB Champaign Co.

CHAMPAIGN AIRPORT Champaign

"LAKE OF THE WOODS" Champaign Co.
Recreation Area



HARTWELL C. HOWARD GOLF COURSE
Champaign County

WDWS RADIO STATION Champaign



RAILWAY RAIL RESTING
University of Illinois



BIG TESTING MACHINE IN TALBOT LABORATORY
University of Illinois

COLFAX TOWNSHIP

Colfax Township lies in the southwest portion of Champaign County, in the valley of the historic Kaskaskia River. It has a population of 528. A short distance east of the township is US 45, one of the main north-south highways in Illinois. Villages near Colfax Township, but not in it, are Sadorus and Ivesdale.

One of the early settlers of Colfax Township was Samuel Craw, a native of Vermont who first arrived in the township in 1858. He afterwards owned 260 acres of land, devoting most of it to stock-raising. About the same time Samuel Craw came to the township, his two brothers, George C. and Charles W., arrived, and they, too, became the owners of large tracts of farming land.

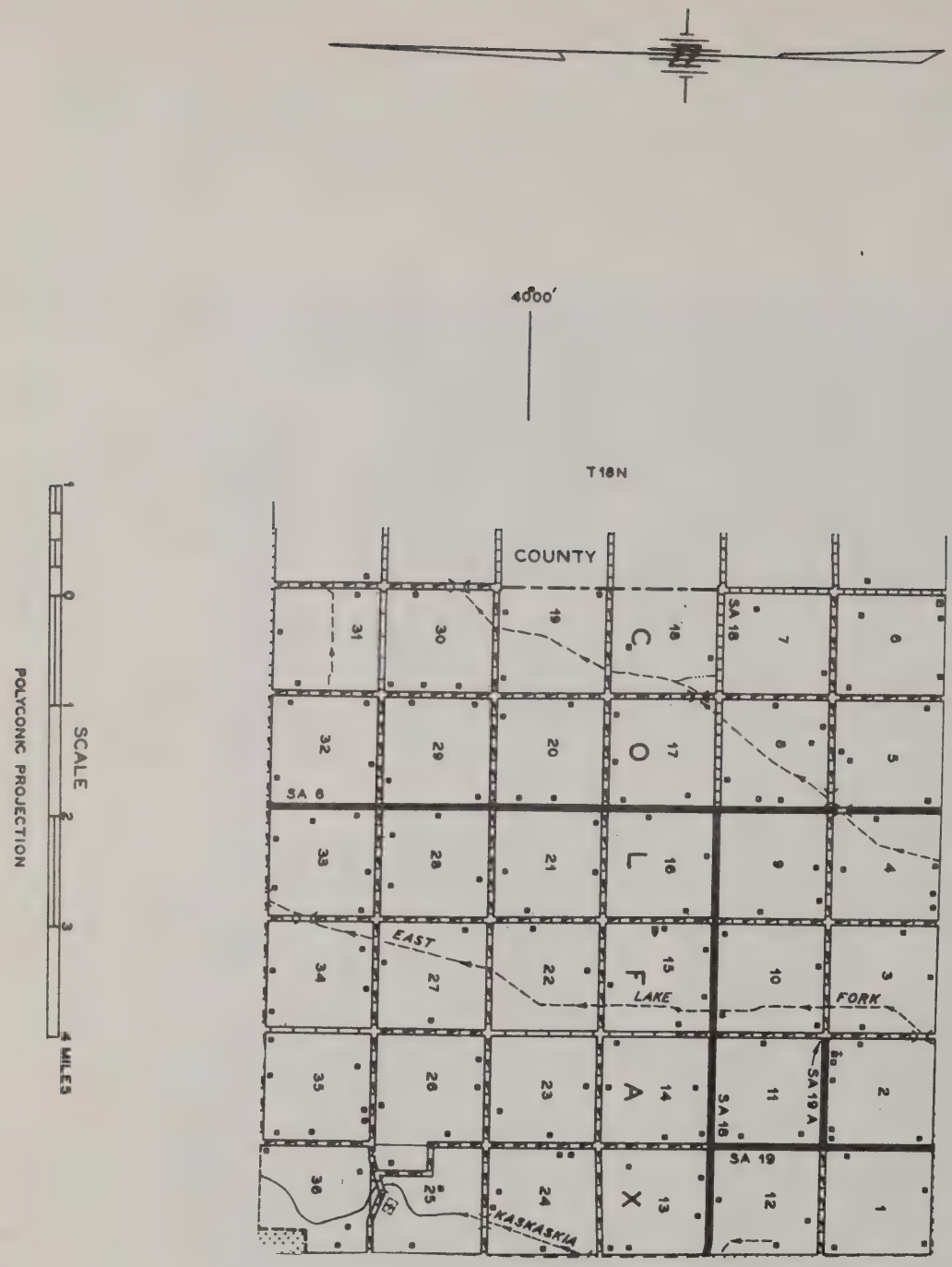

PREPARED BY THE
BUREAU OF RESEARCH AND PLANNING
DIVISION OF HIGHWAYS
DEPARTMENT OF PUBLIC WORKS & BUILDINGS
IN COOPERATION WITH THE
U.S. DEPARTMENT OF COMMERCE
BUREAU OF PUBLIC ROADS

CADE, ALLIE
Rt. 2

Rankin
365 acres

CADE, MRS. ELVIRA
Rt. 1

Seymour
40 acres



CADE, GOLDIE
Rt. 1

Ivesdale
60 acres

CAIN, EPPA
Rt. 1

Ogden
217½ acres

CAIN, JOSEPH
Rt. 1

Ivesdale
80 acres

CAIN, MRS. KATE
Rt.

Ivesdale
120 acres



CAIN, MRS. P. H.
Rt. 1

Tolono
80 acres



CAIN, TIM
Rt. 3

Champaign

CAMPBELL, J. F. — Penfield
Rt. 1 Owen R. Kirby, mgr. — 160 acres

CAMPBELL, CLARENCE E. — St. Joseph
Rt. 2 — 38 acres

CAMPBELL, CLARA — Champaign
Rt. 3 — 160 acres

CAMPBELL, CLAIR C. — Champaign
Rt. 3 — 200 acres

CAMP ESTATE — Champaign
Rt. 3-Joe I. Rayburn, Mgr. — 178 acres

CAMDEN, WILBUR — Dewey
Rt. 1 — 80 acres

CAMDEN, MRS. MARLEY — Dewey
Rt. 1-James Rennhart, Mgr. — 214 acres

CANADAY, EDWARD — Homer
Rt. 2 — 20 acres

CANADAY, O. L. Ogden
Rt. 1-Leonard White, Mgr. 162 acres

FIREBAUGH, DALE & O.L. CANADAY St. Joseph
Rt. 2-Leonard White, Mgr. 103 acres



CANADAY, ORA L. St. Joseph
Rt. 1-Leonard L. White, Mgr. 149 acres

CARLTON, ADA Longview
Rt. 1 40 acres

CARSON, MARY K. Urbana
Rt. 2 410 acres



CARSON, MARY K. Urbana
Rt. 2 410 acres



CARPER, ULYSSES S. Seymour
75½ acres



CARPER, MRS. G. E. Seymour
Rt. 1 135 acres

CARLETON, EDWARD
Rt. 1

Longview
100 acres

CARLETON, JAMES
Rt. 1

Longview
140 acres



CARMAN, O. S.
Rt. 1

Urbana
80 acres

CARMON, O. S.
Rt. 1

Urbana
80 acres

CARTER, FLORENCE &
ALTHA & HAROLD WILLS

Penfield
Rt.1, 240 acres



CARTER, HAZEL
Rt. 1

Rantoul
120 acres

CARTER, EMMA J.
Rt. 1

Champaign
200 acres

CASE FARM
Rt. 1

St. Joseph
200 acres



CASEY, JOHN
Rt.

Ivesdale
80 acres



CASTLE, MASON
Rt. 1

St. Joseph
1 acre

CASTOR, MR. & MRS. FRANK
Rt. 3

Champaign
30 acres



CAVANAUGH, CARL O.
Rt. 1

Urbana
120 acres



CAVANAUGH, PAUL
Rt. 2

Urbana
140 acres

CENDER, ALUA
Rt. 1

Fisher
180 acres

CENDER, EMERY
Rt. 1

Dewey
240 acres

CENDER, EMERY
Rt. 1

Dewey
80 acres

CENIRY, JOE — Tolono
Rt.-Edd Iretzlaff, Opr. — 160 acres



CENDER, KENNETH — Fisher
Rt. 1 — 190 acres

CHALK, MRS. EVA — Rantoul
Rt. 1 — 120 acres

CHAMBERS, MRS. NELL — Ivesdale
Rt. 1 — 160 acres

CHAMBERS, RICHARD H. — Sadorus
Rt. 1 — 380 acres

CHAMBERS, MRS. J. J. — Sadorus
Rt. 1 — 200 acres

CHAMPION ESTATE — Foosland
Rt. 1-Edgar Frazier, Mgr. — 320 acres

CHANEY, HAUILLAH V. — Rantoul
Rt. 1 — 220 acres

CHANEY, H.V. — Ludlow, 2 acres

CHAPIN, MAY, Rt. 1 — Fisher, 240 acres



CHANEY, RUSSELL D., Rt. 1 — Ludlow, 160 acres

CHAPIN, E. P., Rt. 1 — Homer, 146 acres

CHAPIN, MISS LUCY, Rt. 4-C. E. Coffin, Mgr. — Champaign, 160 acres

CHAPIN, MISS LUCY, Rt. 1 — Tolono, 200 acres

CHAPIN, MRS. ADA, Rt. 1 — Champaign, 120 acres

CHAPIN, E. P., Rt. 4 — Champaign, 40 acres

CHAPMAN FARM — Mahomet
Rt. 1-Stanley Chapman, Mgr. — 160 acres

CHESTER, E. E. (ESTATE) — Champaign
Rt. 2 — 437 acres

CHAPMAN, BESSIE (MRS.) — Homer
Rt. 2 — 94 acres



CHENOWETH, RUSSEL & LEROY CARL — Fisher
Rt. 1 — 120 acres

CHAPPLEN, E. — Sorces
Rt. 1 — 80 acres

CHERRY, MERVYN — Ogden
Rt. 1 — 169 acres

CHERRY, MERVYN — Ogden
Rt. 1 — 94 acres

CHERRY, VELMA — Ogden
Rt. 1 — 83 acres



CHERRY, VERLIN — St. Joseph
Rt.2-Old Dist.214 school

CHRISTIAN, JOE B. — Tolono
Rt. 1 — 160 acres



CHRISTODOLA, SAVVAS — Champaign
Rt. 2 — 5 acres

CHRISTIANS, KATHERINE — Urbana
Rt. 2 — 120 acres

CHRISTIANS, EDDO — Thomasboro
Rt. 1 — 80 acres

CHRISTIAN, FRED L. — Tolono
Rt. 1 — 160 acres



CHRISTIANS, EDGAR — Penfield
Rt. 1 — 80 acres

CHRISTIANS, RUDY — Rantoul
Rt. 1 — 160 acres

CHRISTINS, ERNEST
Rt. 1

Thomasboro
320 acres

CHRISTY, MRS. MAYME & NELL QUIRK
Rt.1-Edward Christy, Opr.

Rantoul
190 acres



CHRISTY, LUCILLE B.
Rt. 3

Urbana
210 acres

CHRISTY ESTATE
Rt. 2

Urbana
240 acres

CHRISTIE, MRS. EUGENE
Wayne Christie, Opr.

Seymour
80 acres

CHURCH, MRS. EFFIE
Rt. 4

Champaign
120 acres

CHRISTY ESTATE
Rt. 2

Urbana
240 acres

CHUMBLEY, CORDELIA B. & MARION
Rt. 2

Rantoul
340 acres

CHURCHILL, MRS. C. F.
Rt. 1

Longview
80 acres

CLAPPER, MRS. MERLE
Rt. 3

Champaign
Tenant House



CLANCY, JOHN T.
Rt. 1

Champaign
80 acres



CLARK, ARTHUR W.
Rt. 2

Homer
11 acres

CLANCY, THOMAS
Rt. 1

Champaign
160 acres



CLARK, AMELIA
Rt. 1

Sidney
40 acres



CLAPPER, MRS. MERLE
Rt. 3

Champaign
389 acres

CLARK, ARTHUR W.
Rt. 1

Homer

CLARK, ARTHUR W.
Rt. 2

Homer
420 acres

CLARK, H. E.
Rt. 1

Fisher
120 acres

CLARK, ELDO
Rt. 1

Philo
200 acres

CLARAHAN, INA

Sadorus
120 acres

CLARK, FRANK
Rt. 2

Champaign
80 acres

CLARK, MRS. LORIN
Rt. 1

Homer
210 acres

CLARK, EMMA
Rt. 3

Urbana
160 acres

CLARK, LORIN
Rt. 1

St. Joseph
240 acres

CLARK, MRS. MINA
Rt. 1

Pesotum
80 acres

CLARK, MRS. WILHELMINA
Rt. 1

Pesotum
60 acres

CLARK, MARY
Rt. 3-John D. Clark, Opr.

Urbana
125 acres

CLARK, WILBUR
Rt.

Sadorus
80 acres

CLARK ESTATE
Rt. 1

Penfield
120 acres

CLARKSON, H. E.
Rt. 1

Rantoul
120 acres

CLARK, UNICE
Rt. 1-Kenneth Collison, Mgr.

Gifford
40 acres



CLEEK, A. R.
Rt. 2

Champaign
10½ acres

CLEMENTS, CARRIE — Urbana
Rt. 2-Clarence Willms, Mgr. — 100 acres

CLENNON, F. W. — Tolono
Rt. 1 — 80 acres

CLEM, HERBERT — Homer
Rt. 2 — 160 acres

CLEM, HOWARD S. — Broadlands
Rt. 1 — 80 acres

CLER, JOE — Penfield
Rt. 1 — 160 acres

CLER, MARTIN J. — Pesotum
Rt. 1 — 178 acres

CLER, PHIL JR. — Pesotum
Rt. 1 — 160 acres

CLIFTON, CLARA — Ivanhoe
Rt. 1-Clifton Homestead — 80 acres

CLIFFORD, ETHEL — Penfield, 320 acres



CLIFTON, EVELYN, Rt. 2 — Rantoul, 60 acres



CLIFFORD, J. C., Rt. 1 — Rantoul, 240 acres



CLIFFORD, W.E.C., Rt. 1 — Tolono, 160 acres



CLOAKE, MRS. E. G., Rt. 1 — Ivesdale, 200 acres

COATNEY, WILLIAM E., Rt. 1 — Mahomet, 43 acres

COLBERT, E. A., Rt. 1 — Penfield, 400 acres

COFFEY, JOHN, Rt. 1 — Champaign, 160 acres



COFFEEN, RICHARD — Homer
Rt. 2 — 272 acres

COLEE, HENRY — Champaign
Rt. 1 — 52 acres

COFFEY, LORETTA — Seymour
Rt. 1-James J. Boyd, Mgr. — 160 acres

COLE, JOHN — St. Joseph
Rt. 1-Harold H. Ruwe, Mgr. — 65 acres

COFFEY ESTATE — Seymour
Rt. 1

COLE, JOHN W. — St. Joseph
Rt.1-Louis H. Ruwe, Opr. 8 yrs. 185 acres

COLLE, LOYD — Sidney
Rt. 1 — 320 acres

COLLE, LOYD — Sidney
Rt. 1 — 120 acres

COLE, CHARLES & LUCILLE — Philo, 200 acres

COLE, LLOYD, Rt. 1 — Sidney, 65 acres

COLE, MINNIE C., Rt. 1 — Sidney, 375 acres

COLLINS ESTATE, Rt. 2 — Rantoul, 163 acres

COLLINS, DAN, Rt. 1 — Ivesdale, 80 acres

COLLINS, HARRY & WALKER O'BRYAN, Rt. 1 — St. Joseph, 120 acres



COLLINS, CONDA, Rt. 2-Dale Collins, Opr. — St. Joseph, 210 acres

COLLINS, GEORGE & CHARLES, Rt. 3 — Champaign, 80 acres

COLLINS, CLINT
Rt. 1

Champaign
160 acres

COLLISON, M. F.
Rt. 1-Elmer Talbee, Tenant

Gifford
345 acres

COLLINS, HARRY
Rt. 2

Urbana
160 acres

COLLISON, MARTIN & MARION
Rt. 1

Gifford
340 acres

COLLIER, HARRY I.
Rt. 2

Champaign
160 acres

COLVIN FARM
Rt. 2

Tolono
160 acres

COLLISON, MARION
Rt. 1

Gifford
340 acres

COLWELL, DR. & MRS.
Rt. 1

Seymour
200 acres



COMER, JOHN
Rt. 1

Philo
180 acres

COMER, JOHN M.
Rt. 1

Philo
80 acres

CONCANNON, JAMES
Rt. 1

Sadorus
80 acres



CONDIT, FRANCES
Rt. 1-Frank Ault, Mgr.

Gifford
297 acres

CONERTY, JAMES P. (ESTATE)
Rt. 2-Roger Conerty, Mgr.

Urbana
120 acres

CONERTY, HUGH J.
Rt. 2

Urbana
126 acres

CONERTY, James P. (ESTATE)
Rt. 2-Roger Conerty, Opr.

Urbana
120 acres

CONE, JULIA
Rt. 3 Julius Nelson, mgr.

Champaign
167 acres

CONGLETON, F. H. Pesotum
Rt. 1 160 acres

CONKEY, DR. FRANK M. Homer
Rt.2-Oscar M. Baird, Opr. 80 acres

CONKEY, DR. FRANK M. Homer
Rt.2-Old Homestead-R. Baird, Opr. 232 acres



CONOVER, T. Dewey
Rt. 1 100 acres



CONNOR, P. A. Rantoul
Rt. 1 80 acres

CONNOR, P.A. & MARY Rantoul
Rt. 2 160 acres



COOK, OPAL B. Champaign
Rt. 3 120 acres

COOK, WILLIAM E. Rantoul
Rt. 1 80 acres



COOK, IRA
Rt. 1

Paxton
80 acres

COOK, IRA
Rt. 1-Junior Cook, Opr.

Dewey
80 acres

COOK, GUY
Rt. 1

Ivesdale
240 acres



COOK, MARGARET
Rt. 3

Champaign
38 acres



COONS, MRS. F.
Rt. 1

St. Joseph

COPELAND, MRS. LUCY
Rt. 1-Chester Crowley, Opr.

Dewey
40 acres

CONRAD, CHARLES E.
Rt. 3

Urbana
80 acres

CONRAD, FRED CHARLES

Mahomet
124 acres

CONSOER, OSCAR R. Sidney
Rt. 1 140 acres

CORBLEY, JULIA Gifford
Rt. 1 320 acres

CORRAY, WILLIAM B. Urbana
Rt. 2 33 acres

CORBLY, RAY Gifford
Rt. 1 James Corbly, mgr.

CORRAY, MRS. ETHEL M. Urbana
Rt. 2 80 acres

CORBLY, MRS. JULIA Ludlow
Rt. 1 140 acres

CORRAY, H. M. Urbana
Rt. 2 186 acres

CORNELIUS, JOHN Urbana
Rt. 1 160 acres

CORNELIUS, PETER
Rt. 1

Penfield
80 acres



CORETT, JOHN F.
Rt. 1

Rantoul
200 acres



CORCORAN, THOMAS J.
Rt.

Ivesdale
40 acres

CORUN, L. A.
Rt. 2

Champaign
80 acres

CORUM, HERMAN & LOGAN
Rt. 3

Champaign
233 acres

CORUM, L. A.
Rt. 2-J. C. Corum, Mgr.

Champaign
160 acres



CORUM, HERMAN
Rt. 3

Champaign
200 acres

CORYELL, OLLIE
Rt. 1

Allteton
80 acres

COTTRELL, JAMES & FRANCES
Rt. 1

Tolono
120 acres

COX, EARL & DAVIE
Rt. 1

Fisher

COTTRELL ESTATE
Rt. 1

Tolono
230 acres

COX, FRED
Rt. 1

Foosland
300 acres

COX, DAVID W.
Rt. 1

Fisher
120 acres



COX, HARNS
Rt. 1

Fisher
150 acres

COX, DAVID
Rt. 1

Fisher
80 acres

COX, HARUE
Rt. 1

Fisher
220 acres

COX, HARVEY L.
Rt. 1

Fisher
80 acres

COX, J. E.
Rt. 1

Sidney
5 acres

CRAW, E. E.
Rt. 1

Pesotum
235 acres

COX, LESLIE
Rt. 1-Earl Cox, Mgr.

Foosland
160 acres



CRAIG, EDNA M.
Rt. 1

Homer
140 acres

CRAIG, MISS HAZEL
Rt. 1

Sardous
372 acres

CRAGMILE, PETER
Rt. 1

Gifford
80 acres



CRANE, IRA L.
Rt. 2 Maurice R. Crane, opr.

Rantoul
207 acres

CRANE, MERLE J.
Rt. 1

Broadlands
160 acres

CREAMER, W. C.

Tolono
126 acres

CRAWFORD, J.W.W.
Rt. 1

Philo
320 acres

CRESAP, KATIE
Rt. 2

Champaign
20 acres

CRAW, MR. & MRS. & SON

Sadorus
180 acres



CRESAP, ROBERT
Rt. 1

Seymour
160 acres



CRAVER, NOLAN C.
Rt. 1

Homer
300 acres

CRESAP, WILLIAM H.
Rt. 1

Seymour
600 acres

CRESAP, WILLIAM H. Seymour
Rt. 1 320 acres



CROWDER, ELVIN Foosland
Rt. 1 40 acres

CRESS, FRED & ELSIE Broadlands
Rt. 1 80 acres



CROWLEY, ORA Mahomet
Rt. 1 80 acres



CRIDER, JASON St. Joseph
Rt. 2 119 acres



CROZIER, ERNIS Gifford
Rt. 1 140 acres



CROOKS, DELMAR Fisher
Rt. 1 160 acres

CRUSE, JOSEPH Champaign
Rt. 2 300 acres



CULBERSON, GRACE — Rankin
Rt. 2 — 200 acres

CURRY, DUFF — Tolono
Rt. 2 — 1 acre

CUNNINGHAM CHILDRENS HOME — Ogden
Rt. 1 — 160 acres

CURTIS, EUGENE — Paxton
Rt. 1 - Robert Glazik, Opr. — 240 acres

CUNNINGHAM HOME — St. Joseph
Rt. 1 — 148 acres

CURTISS, GLENN & JOHN SHOTT (r.) — Urbana
Rt.3 1 acre — 3 acres



CUNNINGHAM HOME — St. Joseph
Rt. 2-Tom Middleton, Opr. — 180 acres



CURTIS, EUGENE — Champaign
Rt. 2 — 160 acres

CURTIS, MRS. FANNIE K. — Champaign
Rt. 1 — 140 acres

CURTIS, LLOYD F. — St.Joseph
Rt. 1 — 47 acres

CURZON, MRS. GEORGE — Urbana
Rt. 3 — 160 acres

Home of

DEAN'S DAIRY PRODUCTS

JERSEY MILK

. . . also distributors of

ROSZELL'S SEALTEST PRODUCTS

Route 2 — Champaign, Ill.

CAMPBELL INDUSTRIES

PRO-DEK Paints

PLIOBOND Adhesives

Phone 44R-2

MAHOMET, ILL.

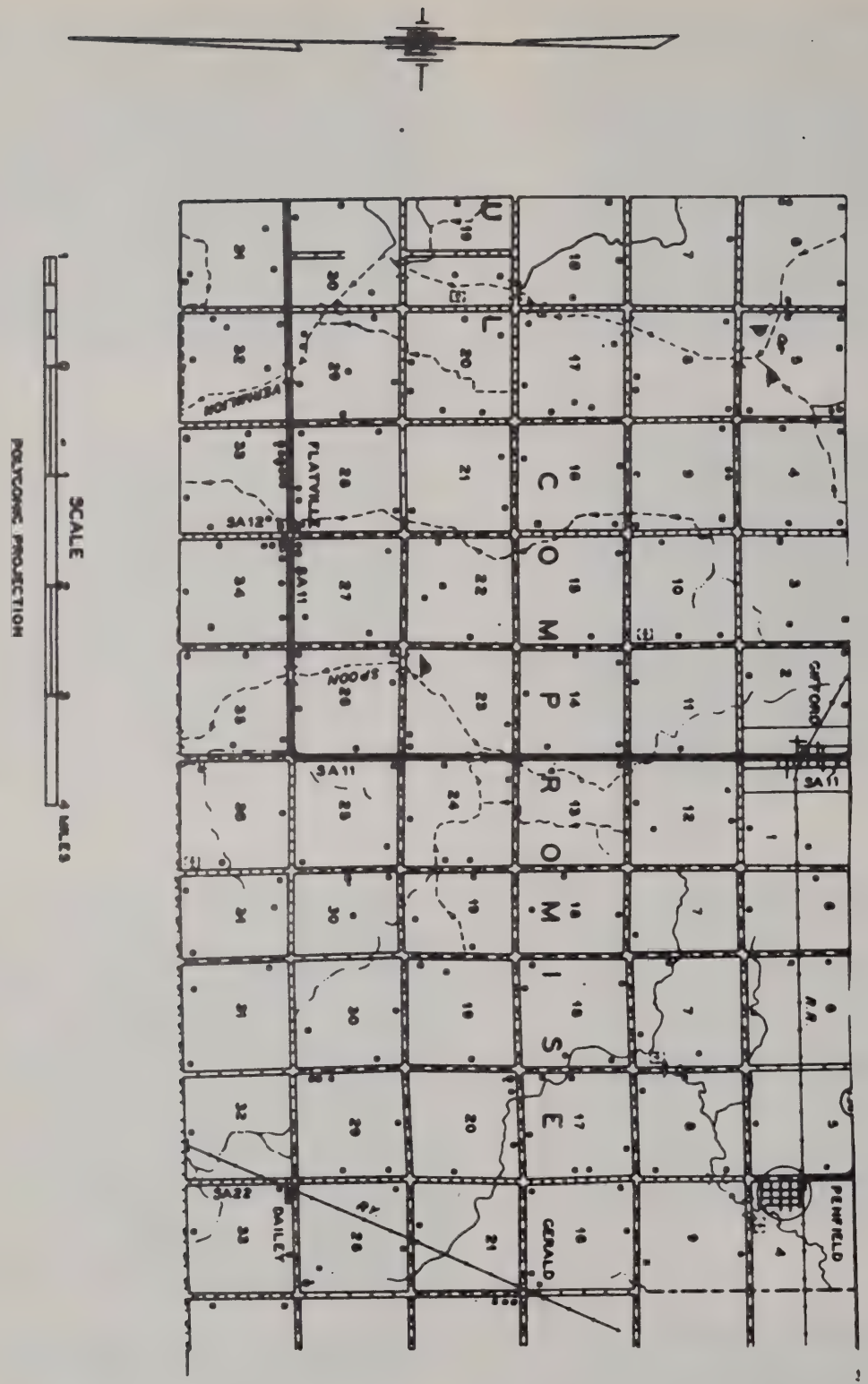

PREPARED BY THE
BUREAU OF RESEARCH AND PLANNING
DIVISION OF HIGHWAYS
DEPARTMENT OF PUBLIC WORKS & BUILDINGS
IN COOPERATION WITH THE
U.S. DEPARTMENT OF COMMERCE
BUREAU OF PUBLIC ROADS

GIFFORD

COMPROMISE TOWNSHIP

Just east of Rantoul, where the Chanute Air Force Base is located, lies the Township of Compromise. It has a population of 1,371. Through it runs US 136, a principal east-west highway in this portion of Illinois. The township is a fully-developed agricultural region, its soil being level and productive of abundant crops. Vermilion County forms the eastern boundary of Compromise Township. By using either US 136 or nearby State 49, residents of the township can reach Champaign-Urbana within a short time.

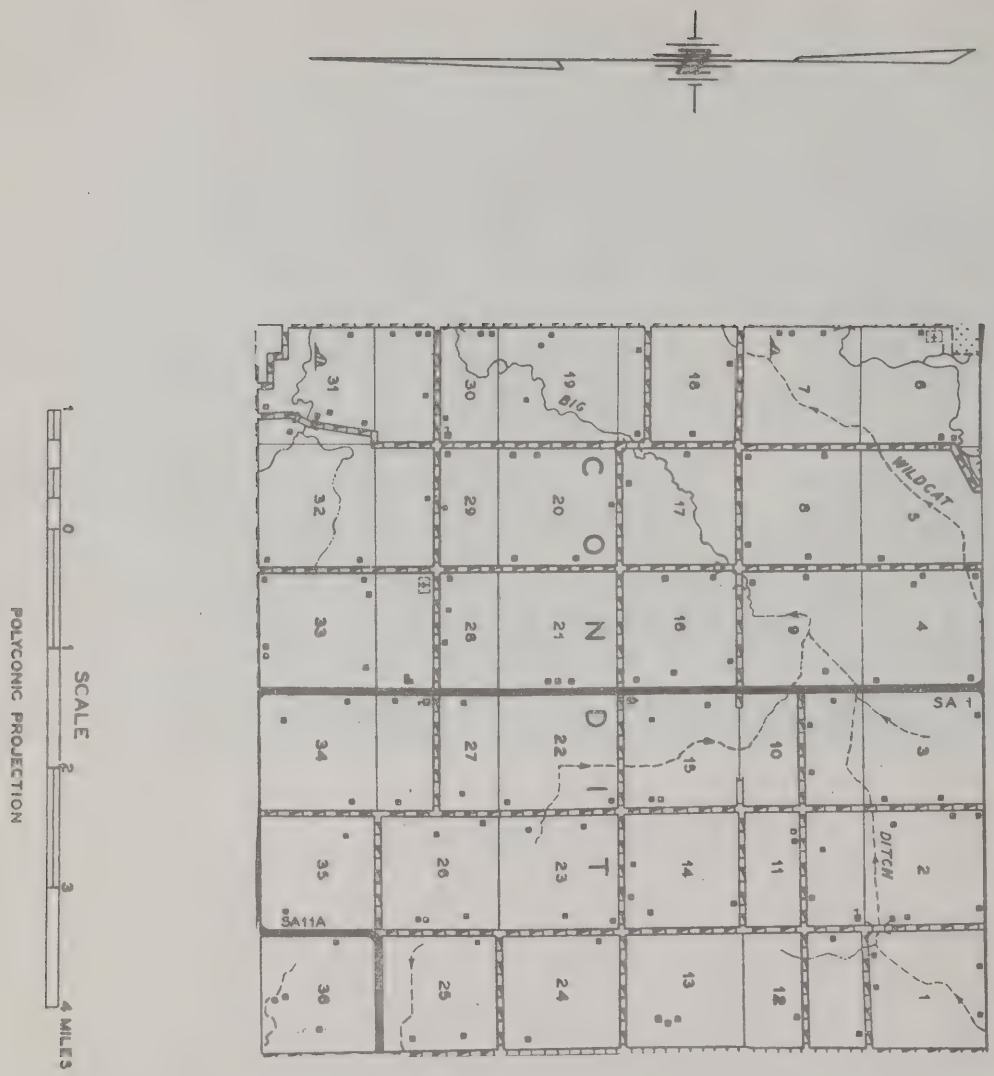

PREPARED BY THE
BUREAU OF RESEARCH AND PLANNING
DIVISION OF HIGHWAYS
DEPARTMENT OF PUBLIC WORKS & BUILDINGS
IN COOPERATION WITH THE
US DEPARTMENT OF COMMERCE
BUREAU OF PUBLIC ROADS

PENFIELD

CONDIT TOWNSHIP

Located north of Champaign-Urbana, in a fertile, level farming region, is Condit Township. It has a population of 476. The entire township is devoted to farming, and its rich black loam produces abundant crops of wheat, corn and soybeans each autumn. An early settler of the township, who came in 1857, was Alexander Yexley. He brought with him four horses, three of which he sold on his arrival in the township. With the money thus obtained, he bought land and became a farmer.

Another early settler was Henry Putnam, a lineal descendant of the Revolutionary War hero, General Israel Putnam. After his arrival in Condit Township in 1856, Henry Putnam bought land in ever larger portions until he finally owned 440 acres, all of which he brought under cultivation. Upon arriving in the township, Henry Putnam married Phoebe Condit, daughter of Wyckliff Condit, after whom the township was named.

DAHL, WALTE
Rt. 1

Rantoul
329 acres

DALLENBACK, W. C. JR.
Rt. 1-Louis Feldkamp, Opr.

Champaign
80 acres

DALE ESTATE
Rt. 1

Seymour
200 acres

DALTON, DR. A. J.
Rt. 1

Ogden
200 acres



DALLENBACH, LOUIS
Rt. 2

Champaign
40 acres



DALTON, A. J.
Rt. 1

Mahomet
255 acres

DALLENBACK, WILLIAM
Rt. 1

Sadorus
125 acres

DALY, JOHN J.
Rt. 1

Philo
80 acres

DALY, LEO F. — Philo
Rt. 1-Reg. Angus Cattle — 400 acres

DANNER & HENDERSON — Ogden
Rt. 1 — 240 acres



CARR, EDGAR — Homer
Rt. 1 — 90 acres

DAVIS, MR. & MRS. CLYDE — Urbana
Rt. 3 — 80 acres

DAVIS, CLARA — Homer
Rt. 2 — 67 acres

DAVIS, J. EVERT — Pesotum
Rt. 1 — 208 acres

DAVIS, MRS. E. — Rantoul
Rt. 2

DAVIS, MRS. ELIZABETH — Seymour
Rt. 1 — 80 acres



DAVIS, FRANK (ESTATE) — Ogden
Rt. 1 — 80 acres

DAVIS, MAUDE — St. Joseph
Rt. 1 — 120 acres

DAVIS, JAMES C. — Dewey
Rt. 1 — 93 acres

DAVIS, RICHARD E. — Longview
Rt. 1 — 280 acres

DAVIS, MAUDE — Urbana
Rt. 2-Chester Sunderman, Mgr. — 80 acres

DAVIS, ROY V. — Longview
Rt. 1 — 241½ acres

DAVIS, MARY & GEORGE
Rt. 1-Dean McCumber, Mgr. — 180 acres

DAVIS, MRS. W. W. — Sadorus
Rt. 1 — 240 acres



DAVIS, WILLIS L.
Rt. 1
Dewey
280 acres

DAVIS, W. L.
Rt. 1
Dewey
262 acres

DEAKIN, FRANCIS
Rt. 4
Champaign
196 acres



DEAN'S DAIRY PRODUCTS
S. Mattis Ave.
Champaign

DEATHERAGE, MRS. GEORGE
Rt. 4
Champaign
80 acres

DeBOIT, FRANK S.
Rt. 1
Sandorus
200 acres

DECKER, H. N.
Rt. 1
Philo
140 acres



DECKER, MR. & MRS. W. S.
Rt. 1
Philo
200 acres

DEEDRICK, LEONARD E. Sadorus
Rt. 1 45 acres

DEERE, KATHERINE & NORA EVERETT Sidney
Rt.1-Louie Wienke, Opr. since 1939 280

DEFFENBAUGH, MR. & MRS. HOBART Paxton
Rt. 1 80 acres

DE HART, PEARL Griggsville
Rt. Star 230 acres



DELANEY, ANNA Thomasboro
Rt. 1-Bernard Maier, Mgr. 160 acres



DELANEY, MRS. HELEN L. Fisher
Rt. 1 240 acres

DELANEY, MRS. HELEN L. Fisher
Rt. 1 160 acres

DELLENBACH, W. C. Champaign
Rt. 2 160 acres

DEMIEN, MRS. ELLA
Rt. 1

Thomasboro
180 acres

DEMIEN, N. E.
Rt. 2

Rantoul
120 acres

DEMLOW, HARRY W.
Rt.3-Jim Walden, Opr.

Urbana
102 acres

DENHART, FLOYD
Rt.2-Rudolph Demien, Mgr.

St. Joseph
87 acres

DENNIS, CLARK
Rt. 2

Baylis
160 acres

DERROUGH, O. J.
Rt. 2-Donald Baylor, Opr.

Urbana
160 acres



DETWEILER, MRS. ALTA
Rt. 1

Foosland
80 acres



DE WALL, T. C.
Rt.1-Vernal L. Lahr, Mgr.

Foosland
360 acres

DICK, LOUISE
Rt. 1

Sadorus
120 acres

DIEGHTON, HENRY
Rt. 1

Sandorus
200 acres

DICKERSON, GEORGE
Rt. 1

Dewey
93 acres



DIGHTON, ANDREW J.
Rt.1-Floyd Artman, Mgr.

Whiteheath
315 acres



DICKERSON, MILDRED
Rt. 3-Lindsey Dickerson, Mgr.

Champaign
88 acres

DIGHTON, ANDREW
Rt. 1

Seymour
300 acres

DICKSON, CHARLIE C.
Rt. 1

Mahomet
240 acres

DIGHTON, ANDREW
Rt.1-James C. Karr, Mgr.

Seymour
300 acres

DIGHTON, JOHN T.
Rt. 1

Seymour
320 acres

DILLING ESTATE

St. Joseph
160 acres

DILATUSCH, MISS ANNIE
Rt. 1

Seymour
304 acres

DINKEL, NELSON
Rt.

Seymour
75 acres

DILATUSH, MISS ANNIE
Rt. 1

Seymour
320 acres

DISON, LOUIS (ESTATE)
Rt. 1

Urbana
80 acres

DILATUSH, MISS ANNIE

Seymour
120 acres

DIVEN, WALTER
Rt. 1

Broadlands
160 acres

DIVAN, WALTER
Rt. 1

Broadlands
80 acres

DIVAN, WALTER
Rt. 1

Ogden
135 acres

DIXON, W. W. & MARIE TASH
Rt. 1

Sidney
8 acres

DIXON, MOREL
Rt. 1

Mahomet
130 acres

DOBBINS, RAY
Rt. 1

Pesotum
148 acres



DOBBINS, RAY
Rt. 1

Mahomet
350 acres

DODDS, JULIA H.
Rt. 1-Ross Swearingin, Mgr.

Mahomet
250 acres

DODGE, EVA
Rt. 2

Rantoul
200 acres

DODSON, WALTER J.
DILATUSCH, MISS ANNIE
Urbana
12 acres

DOEHRING, ARNOLD E.
Rt. 1
Champaign
40 acres

DOEHRING, ERNEST
Rt. 1
Gifford
140 acres



DOHME, CARL G.
Rt. 1
Tolono
213 acres

DOHME, CARL G.
Rt. 1
Tolono
80 acres

DOHME, GEORGE E.
Rt. 1
Broadlands
240 acres

DOLLAHON, O. R.
Rt. 1
Seymour
122 acres

DOLAN, EMMA
Rt. 1
Philo
140 acres

DORAN, P. J. Ivesdale
Rt. 1 80 acres

DOUGLAS, LENA Urbana
Rt. 3 70 acres

DORSEY, EUGENE L. Baylis
Rt. 2 105 acres

DOUGLAS, ROY Urbana
Rt. 3 240 acres

DOUGLAS, JOHN S. Urbana
Rt. 3 80 acres

DOUGLAS, ROY Urbana
Rt. 3 Robert Douglas, opr. 120 acres

DOUGLAS, LENA MAY Urbana
Rt.Ridge Rd.-R. Douglas, Opr. 120 acres

DOWELL, J. M. (Grand View Farm) Mahomet
Waren Holman, Mgr. 320 acres

DOWELL, LYDIA L. Mahomet
Rt. 1-Lyle Sprau, Mgr. 240 acres



DOWLING, JOE Rantoul
Rt. 1 240 acres

DOWNING, DELLA Ogden
Rt. 1 80 acres

DOWNS, ROBERT J. St. Joseph
Rt. 1 120 acres

DOYLE, MRS. MICHAEL Ivesdale
Rt. 80 acres

DRENCKHAHN, C. H. Tolono
Rt. 2 320 acres

DRENNAN, CECIL Dewey
Rt. 1 200 acres



DRENNAN, CECIL Dewey
160 acres

DRENNAN, CECIL — Dewey, 80 acres

DRENNAN, H. F. (Breezy Farm), Rt. 1-J. C. Drennan, Opr. — Fisher, 80 acres

DRENNAM, LLOYDE, Rt. 1 — Urbana, 24 acres

DRISCOLL, BESSIE, Rt. 1 — Ivesdale, 160 acres

DRISCOLL, MISS BESSIE, Rt. 1 — Ivesdale, 160 acres

DRISCOLL, THOMAS A., Rt. 1 — Ivesdale, 132 acres

DUBSON, GROVER S., Rt. 1 — Villa Grove, 114 acres

DUDEN, GERD — Gifford, 215 acres

DUDEN, JOHN — St. Joseph
Rt. 2-George Lubben, Mgr. — 80 acres

DUDEN, MEINT — Gifford
Rt. 1 — 120 acres

DUITSAN, G. J. — Gifford
Rt. 1 — 160 acres

DUTTSMAN, HERMAN B. — St. Joseph
Rt. 2 — 160 acres

DUITSMAN, HERBERT — Rantoul
Rt. 2 — 180 acres

DUITSMAN, IKE — Ogden
Rt. 1 — 200 acres



DUITSMAN, IKE — Royal
110 acres

DUITSMAN, IKE J. — Ogden
Rt. 1 — 101 acres



DUITSMAN, IKE
Rt. 2

St. Joseph
175 acres

DUITSMAN, L. H.
Rt. 1

Ogden
40 acres

SUITSMAN, JOHN B.
Rt. 2

St. Joseph
126 acres



DUITSMAN, PETER H.
Rt. 2

St. Joseph
160 acres

DUITSMAN, JOHN A & GERD
Rt. 1

Gifford
160 acres

DUITSMAN, WILLIAM
Rt. 1

Ogden
80 acres

DUITSMAN, LOUIS H.
Rt. 1

Ogden
180 acres

DUITSMAN, WILLIAM
Rt. 1

Gifford
80 acres

DUNCAN, GEORGE
Rt. 1

Longview
80 acres

DUNCAN, T. EARL
Rt. 1

Villa Grove
133 acres

DUNK, L. W.
1611 N. Neil

Champaign
3 acres

DUNLAP, M. E.
Rt. 1

Villa Grove
200 acres



DUNLAP, MARY L.
Rt. 1

Ogden
204 acres

DUNLAP, M. E.
Rt. 1

Sidney
200 acres

DUNLAP
Rt. 1

Sidney
80 acres



DUNN, M. B.
Rt. 2-Earnest Shirley, Opr.

St. Joseph
200 acres

DUNN, ROY
Rt. 1
Urbana

DURST, C. E.
Rt. 4
Champaign
21 acres



DUNN, WALTER J.
Rt. 1
Urbana

DUST, HENRY L.
Rt. 1
Gifford
429 acres



DUNNAN, MARGARET
Rt. 1 John Benson, opr.
Paxton
160 acres

DYSON, JOHN
Rt. 1
Urbana
80 acres

DURINO, MILTON
Rt. 1
Rantoul
80 acres

DURHAM, VIRGIL
Rt. 1
Rock Port
85 acres

CRITTENDEN TOWNSHIP

At the south end of Champaign County stretches Crittenden Township, another of the richly fertile agricultural townships of the county. It has a population of 480. From its broad farms come crops as high in quality as any produced in this part of the Prairie State.

A well-known early resident of the township was Thomas McClintock, who arrived in 1868 and became a farmer. He eventually had a total of 275 acres, of which a large portion was devoted to stock-raising. At various periods Thomas McClintock served as a justice of the peace, school director and road commissioner.

Another early settler was William Quinlan, who came in 1880 and acquired land in the township. He was a township school trustee for many terms. Later, he became assessor of the township.

PREPARED BY THE
BUREAU OF RESEARCH AND PLANNING
DIVISION OF HIGHWAYS
DEPARTMENT OF PUBLIC WORKS & BUILDINGS
IN COOPERATION WITH THE
U.S. DEPARTMENT OF COMMERCE
BUREAU OF PUBLIC ROADS

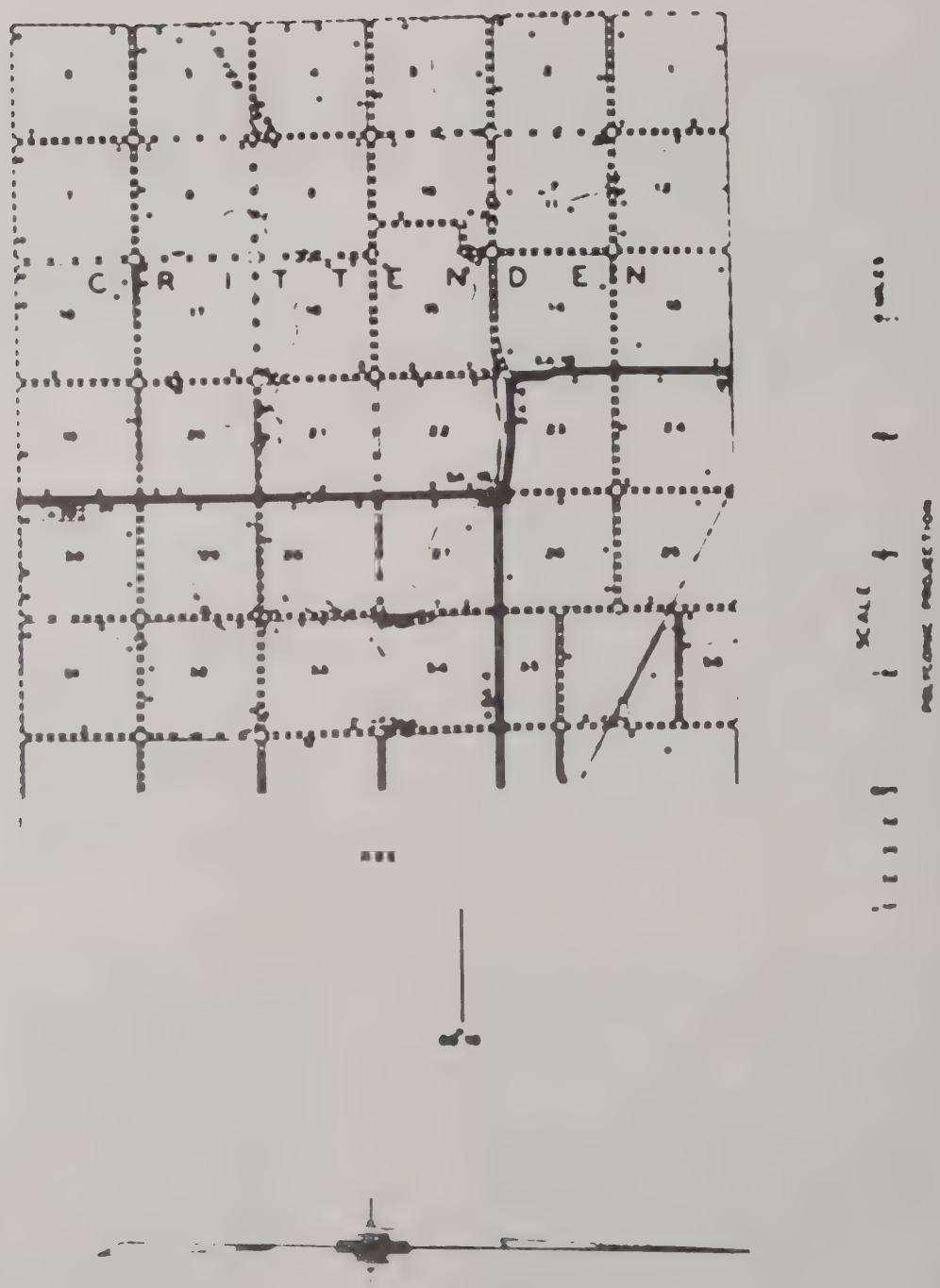

SHILO METHODIST CHURCH - Rev. Carl Dunker Mahomet

SHILO CEMETERY for SHILO CHURCH Rev. Carl Dunker

EARLY, HAROLD
Rt. 1

Penfield
80 acres

EARLY, WALTER
Rt. 2

Champaign
80 acres



EARLY, N.
Rt. 1

Penfield
9 acres

EATIN, HERBERT
Rt. 1

Thomasburo
40 acres



EARLY, WALTER
Rt. 1

Champaign
80 acres



EBERHART, LILLIAN M.
Rt. 1

Sidney
133 acres



EARLY, WALTER B.
Rt. 1

Champaign
80 acres

EBBERT, BUD
Rt. 1

Ivesdale
160 acres

EBERT, MARGARET G.
Rt. 1

Broadlands
160 acres



EDENBURN, MRS. ANNIE
Rt. 1

Gifford
240 acres



EDENS, MRS. MARIE
Rt. 1

Broadlands
160 acres

EDWARDS, CHARLES
Rt. 1

Mahomet
120 acres

EDWARDS, CHARLES
Rt. 1

Mahomet
120 acres

EDWARDS, JOHN
Rt. 1

Tolono
280 acres

EDWARDS, JOHN A.
Rt. 1

Tolono

EYESTONE, ELIZABETH
Rt. 1

Ogden
180 acres

EHLER, HOWARD L.
Rt. 1

Dewey
160 acres



EHLER, JOHN
Rt. 1

Thomasboro
80 acres

EHLER, JOHN T.
Rt. 4

Champaign
1 acre



EHLER, JOHN T.
Rt. 4

Champaign
160 acres

EHLER, JOHN & HOWARD
Rt. 1

Dewey

EHLER, JOHN J.
Rt. 1 Ray Ehler, opr.

Thomasboro
120 acres

EHLER, JOHN, JR.
Rt. 4

Champaign
160 acres

EHLER, JOHN J.
Rt. 1 Roy Ehler, opr.

Thomasboro
145 acres

EHLER, JOHN T. Champaign
Rt. 4 160 acres

EHLER, MRS. W. J. Thomasboro
Rt. 1 Walter Ehler, opr. 160 acres

EHLER, MINNIE Urbana
Rt. 1-Edwin E. Ehler, Mgr. 207 acres

EHLER, MRS. WALTER Champaign
Rt. 4 Edwin H. Ehler, mgr. 175 acres

EHLER, NELLIE F. Champaign
Rt. 4 200 acres



EHLER, WILLIAM H. Champaign
Rt. 3 162 acres



EHLER, R. J. Thomasboro
Rt. 1 80 acres



EHMEN, DICK Rantoul
Rt. 2 240 acres

EHMEN, DICK
Rt. 1

Thomasboro
80 acres

EHMEN, JOHN A.
Rt. 1

Thomasboro
25 acres



EHMEN, HENRY J.
Rt. 1

St. Joseph
80 acres

EHMEN, WILLIAM M.
Rt. 1

Gifford
240 acres

EHMEN, JOHN L.
Rt.2-Menne Ehmen, Opr.

St. Joseph
160 acres

EHMEN, JOHN & WILLIAM
Rt. 2

St. Joseph
149 acres



EHMEN, JOHN
Rt. 2

Rantoul
157 acres

EHMEN, WILLIAM
Rt. 1

St. Joseph
160 acres

EICHELBERGER, GEORGE C. Paxton
Rt. 1 88 acres

EICHELBERGER, JOHN Rantoul
Rt. 1 167 acres

EICHELVERGER, ERVIN Rantoul
Rt. 1 120 acres

EICHHORST, WINONA Champaign
Rt. 4 Albert Eichhorst, mgr. 143 acres

EICHHORST, WINONA Champaign
Rt. 4 85 acres

EICHORST, MR. & MRS. HARRY Champaign
Rt. 4 130 acres

EIKMAN, EDWARD Sidney
Rt. 1-Darrell Stipp, Mgr. 135 acres



EILERS, JOHN D. Gifford
Rt. 1 140 acres

EISENMENGER, LEO — Pesotum
Rt. 1 — 125 acres

EISKAMP, HANNA — Rantoul
Rt. 1 — 160 acres



EISENMENGER, WILLIAM W. — Pesotum
Rt. 1 — 80 acres



ELDER, JAMES (ESTATE) — Ogden
Rt. 1 — 300 acres

EISKAMP ESTATE — St. Joseph
Rt. 2-Henry Eiskamp, Opr. — 120 acres



ELKIN, GRACE — Dewey
Rt. 1-Charles Leffler, Opr. — 140 acres

EISKAMP, HENRY W. — Thomasboro
Rt. 1 — 80 acres



ELLIOTT, EMMET — Ogden
Rt. 1 — 160 acres



ELLIOTT, FRED
Rt. 2

Urbana
192 acres



ELLIOTT, OLIVER J.
Rt. 1

Paxton
80 acres



ELLIS, ALICE
Rt. 1

Penfield
130 acres



ELLIS, BERTHA
Rt. 2

Homer
40 acres



ELLIS, JOHN V.
Rt. 1

Longview
160 acres

ELLIS, JOHN J.
Rt.1

Penfield
138 acres



ELLIS, LLOYD
Rt. 1

Sidney
20 acres



ELMORE, FLOYD
Rt. 1-Robert Elmore, Mgr.

280 acres

EMERSON, R. D.
Rt. 1

Fisher
10 acres

EMKES, JOHN
Rt. 1

Rantoul
240 acres

EMIG, MARY
Rt. 1

Champaign
120 acres

EMKES, JOHN
Rt. 2

Rantoul
80 acres

EMKES, ANNA & FRANCIS &
KATHERINE FLESSNER

Gifford
120 acres

EMKES, WILKE
Rt. 1

Gifford
126 acres



EMKES, ELMER
Rt. 1

Thomasboro
123 acres

EMS, FRANK L.

Ogden
100 acres



EMS, LEON H. — Ogden
Rt. 1 — 70 acres

ERB, GLEN W. — Sidney
Rt. 1 — 152 acres

ENERSON, MRS. A.E. — Ludlow
Rt.1-Gordon Palmberg, tenant — 320 acres

ERHGOTT, LORETTA — Sadorus
130 acres

ENNIS, EDWARD — Urbana
Rt. 3 — 1 acre

ERKE, EMMETT — Ivesdale
Rt. 1 — 120 acres

ENGLAND, MRS. F. J. — Villa Grove
Rt. 1 — 240 acres

ERNRAY FARMS — Gifford
Rt. 1 — 160 acres

ERSIG, GUSTAV
Rt. 1

Champaign
80 acres

HUCKINS ESTATE
Rt. 1

Rantoul
167 acres

ESRY, CLYDE H.
Rt. 1

St. Joseph
60 acres

ESTES, HAROLD
Rt. 1

Paxton
160 acres

ESRY, VICENT H.
Rt. 1

St. Joseph
80 acres

ESTES, WILLIS
Rt. 1

Mahomet
Tenant House



FEDERER ESTATE
Rt. 2

Rantoul
133 acres

ESTES, WILEY
Rt. 1

Dewey
221 acres

ESTES, WILEY T.
Rt. 1

Dewey
221 acres

ESWORTHY, K.
Rt. 1

Ogden
156 acres

EVANS ESTATE

Dewey
200 acres

EVANS, F. E.
Rt. 1

Paxton
80 acres

EVANS, PAUL
Rt. 1

Rantoul
80 acres

EVANS, PAUL
Rt. 1

Rantoul
120 acres

EXTON, MARY
Rt. 1

Ludlow
200 acres



EXTON, MILDRED
Wm. H. Irle, opr.

Thomasboro
145 acres

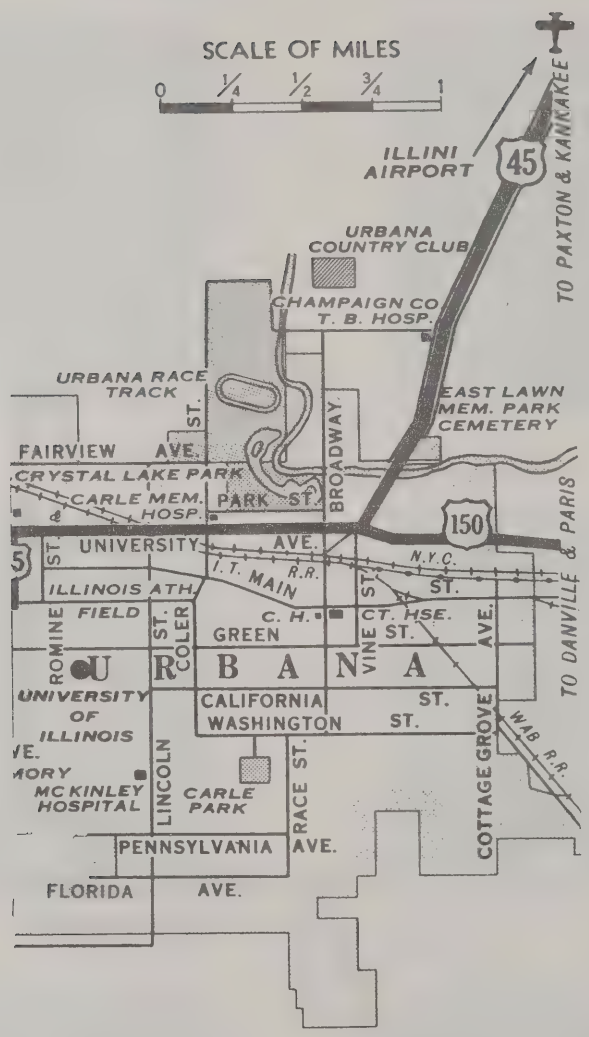

PREPARED BY THE
BUREAU OF RESEARCH AND PLANNING
DIVISION OF HIGHWAYS
DEPARTMENT OF PUBLIC WORKS & BUILDINGS
IN COOPERATION WITH THE
U.S. DEPARTMENT OF COMMERCE
BUREAU OF PUBLIC ROADS

URBANA CITY

Most of Urbana city, which contains the principal portion of the University of Illinois, lies in Cunningham Township. A detailed description of the inception and rise of Urbana as a "university town" is contained in the opening narrative of this book. The population of Urbana in 1950 was 22,834. One of the earliest settlers of what afterwards became Urbana city was Isaac Busey, on part of whose farm Urbana was platted in 1833.

In addition to the widespread campus of the University of Illinois, Urbana contains the Champaign County Courthouse, an imposing edifice at Main Street and Broadway. It was completed in 1901 and is the fifth courthouse to be built on this site since Champaign County was founded in 1833.

Other places of interest in Urbana are Carle Park, which features Lorado Taft's statue of Lincoln as a lawyer in Champaign County, and Crystal Lake Park, a landscaped tract containing a spring-fed lake and a recreation hall.

ILLINI UNION BLDG.
University of Illinois, Urbana-Champaign

MUMFORD HALL (College of Agriculture)
University of Illinois, Urbana-Champaign

ARTHUR NEWELL TALBOT LABORATORY
University of Illinois, Urbana-Champaign

UNIVERSITY OF ILLINOIS LIBRARY

UNIVERSITY OF ILLINOIS AIRPORT

ALMA MATER GROUP, UNIVERSITY OF ILLINOIS
Urbana-Champaign

FABERT, EDWARD M. Champaign
Rt. 2 18 acres



FABERT, ELWOOD L. Seymour
Rt. 1 16 acres

FACKLER, OLIVER G. Tolono
Rt. 2 80 acres

FACKLER, S. R. & JENE Tolono
Rt. 2 96 acres



FAHRNKOPF, HARRISON Ivesdale
160 acres



FAIRCHILD, MRS. NEVA Sadorus
Rt. 1 147 acres

FAIRFIELD, FLOYD Fisher
Rt. 1 320 acres

FAIRFIELD, ROY J. Fisher
Rt. 1-Russell & Darrell Fairfield 160

FAIRFIELD, ROY J. — Fisher
Rt. 1-Russell & Derrell Fairfield — 160 a

FAIRFIELD, WILLIAM — Foosland
Rt. 1 — 150 acres

FAIRFIELD, WILLIAM — Foosland
Rt. 1 — 160 acres



FAIRRIKS, STOFFER — Tolono
Rt. 1 — 80 acres

FALLON ESTATE — Ivesdale
160 acres



LAYNE, MRS. BESS — Sadorus
Rt.1-F. A. Farley, Opr. — 280 acres



FARLEY, HAROLD F. — Champaign
Rt. 1 — 160 acres

FARLEY, HAROLD F. — Seymour
Rt. 1 — 120 acres



FARREL, WES
Rt. 1

Gifford
160 acres



FARRIS, JACK & LULA
Rt. 1 J. H. Farris, opr.

Dewey
200 acres



FAUCETT, P. M.
Rt. 1

Penfield
240 acres

FAUCETT, P. M.
Rt. 4-W. C. Dicken, Tenant

Champaign
380 acres

FAUCETT, P. M.
Rt. 2

Rantoul
160 acres



FAUCETT, PHILIP M.
Rt. 1-Milo Heiser, Tenant

Rantoul
163 acres

FAUCETT, PHILIP M.
Rt. 1

Rantoul
194 acres

FAY, MRS. CLEO
Rt. 1

Ivesdale
80 acres

FECHT, HARM
Rt. 2

St. Joseph
160 acres

FEENEY, JOSEPH
Rt. 1

Ivesdale
240 acres

FEDER, ROBERT H.
Rt. 1

Rantoul
120 acres



FEENEY, WILLIAM
Rt. 1-Family Homestead

Ivesdale
300 acres



FEENEY, LUKE M.
Rt. 1

Ivesdale
300 acres



FELTHAM, MISS ADA
Rt. 3

Champaign
1½ acres

FEENEY, JOS.

Ivesdale
360 acres



FERGUSON, B. G.
Rt. 1

Champaign
80 acres



FERGUSON, WILLIAM
Rt. 1

Fisher
80 acres



FERICHS, ELMER
Rt. 1

Rantoul
160 acres

FERRIS, A. L.
Rt. 1

Ivesdale
80 acres

FIELDER, DONALD

Dewey
240 acres



FIEDLER, DON
Rt. 1 Russell Burwell, mgr.

Thomasburo
80 acres

FIEDLER, ETHEL
Rt. 4

Champaign
240 acres

FIELDER, EARL
Rt. 1

Rantoul
300 acres

FIEDLER, FERD
Rt. 1

Rantoul
80 acres

FIGHTMASTER, FRANC — Sidney
Rt. 1 — 120 acres

FILKIN, RICHARD C. — Rantoul
Rt. 1 — 240 acres



FILE, MRS. CLINTON — Ludlow
Rt. 1-George Shaffer, Mgr. — 160 acres

FINK, CHARLES — Champaign
Rt. 4 — 80 acres

FINNIGAN. HUGH-Arrowhead Lodge — Sidney
Rt. 1

FINNEGAN ESTATE — Homer
Rt. 2 — 254 acres

FINNIGAN, HIGH — Sidney
Rt. 1 — 120 acres

FINSON, STELLA — Urbana
Rt. 1 — 120 acres

FISHER, CLYDE (MRS.)
Rt. 1
Champaign
160 acres



FISHER, CLAUDE J.
Rt. 2
Tolono
160 acres

FISHER, MRS. ANNIE
Rt. 1
Champaign
100 acres

FISHER, EVA J.
Rt. 3
Champaign
280 acres

FISHER, CLAUDE & LEE
Rt. 2
Tolono
100 acres

FISHEL, GLENN E.
Rt. 1
Tolono
320 acres

FISHER, CLIFFORD
Rt.2-Stanley Petticrew, Mgr.
Champaign
160 acres

FISHER, FAY
Rt. 1
St. Joseph
53 acres

FISHER, GEORGA MAE — Mahomet
Rt. 1-Alvin Rueter, Mgr. — 160 acres



FISHER, WALTER C. — Tolono
Rt. 2 — 200 acres

FISHER, J. R. & GLEN — Champaign
Rt.2-J. R. Fisher, Opr. — 160 acres



FISHER, W. W. — Champaign
Rt. 2 — 160 acres



FISHER, MRS. IDA — Champaign
Rt. 2 — 140 acres

FISHER, WARD R. — Mahomet
Rt. 1 — 194 acres

FISHER, RALPH — Savoy
Box 55 — 207 acres

FITTON, MARY T. — Rantoul
Rt. 2 — 160 acres



FITTON ESTATE
Rt. 2

Rantoul
250 acres

FITTON, W. R.
Rt. 2

Rantoul
230 acres

FITZGERALD, FRANCES
Rt. 1

Broadlands
160 acres

FITZGERALD, MISS MARY ANN
Rt. 1

Longview
80 acres



FITZGERALD, SARA & VIOLA
Rt. 2

St. Joseph
80 acres



FITZGERALD, WILLIAM (ESTATE)
Rt. 1

Sidney
80 acres

FLAVIN, JAMES S.
Rt. 1

Ivesdale
160 acres

FLAVIN, JOHN
Rt. 1

Ivesdale
160 acres



FLESNER, MRS. ANNA — St. Joseph
Rt.2-William H. Loeschen, Mgr. — 46 acres

FLESNER, CHRIS — Rantoul
Rt. 2 — 160 acres

FLESNER, CHRIS — Rantoul
Rt. 2 — 160 acres

FLESNER, FRANK — St. Joseph
Rt. 1 — 120 acres



FLESNER, JOHN M. — Thomasboro
Rt. 1 — 80 acres

FLESNER, JACOB W. — Gifford
Rt. 1 — 168 acres



FLESNER, KATHERINE — Gifford
Rt. 1 — 93 acres

FLESNER, MARTIN W. — Rantoul
Rt. 2 — 120 acres

FLESNER, MISS, MAGGIE — Rantoul
Rt. 2 — 120 acres

FLESSNER, ANDREW — St. Joseph
Rt. 1 — 160 acres

FLESNER, MARIE — Gifford
Rt. 1 — 205 acres

FLESSNER, EKKE — St. Joseph
Rt. 2-Marvin Flessner, Opr. — 160 acres



FLESNER, MAGGIE — Thomasboro
Rt. 1 — 80 acres

FLESSNER, EKKE — St. Joseph
Rt. 2 — 120 acres

FLESSNER, ANNA W. — Thomasboro
Rt. 1 — 80 acres

FLESSNER, FRED — St. Joseph
Rt. 2 — 160 acres

FLESSNER, JOHN M. St. Joseph
Rt. 1 80 acres

FLESSNER, MARTIN J. Urbana
Rt. 2 130 acres

FLETCHER, ALFRED E. Rantoul
Rt. 1 80 acres

FLETCHER, CLARA & CECYLE Pesotum
Rt. 1 180 acres

FLETCHER, RAY Champaign
Rt. 2 120 acres

FLETCHER, RAY Gifford
Rt. 1 Robert King, mgr. 408 acres



FLOWERS, CHARLES A. (ESTATE) Champaign
Rt. 1 240 acres



FLOWERS & PFIESTER Seymour
Rt. 1 92½ acres



FLUCK, DAISY I.
Rt.

Sadorus
156 acres

FORD, DR. H. L.
Rt. 1

Sadorus
200 acres

FOOT, VETA M.

Sadorus
120 acres

FORD, MRS. MAUD
Rt. 2-Dick Phillips, Opr.

Urbana
200 acres

FOLTS, VIRGINIA
Rt. 1

Ludlow
160 acres

FORERSTERLING, F. J.
Rt. 2

Champaign
39 7 acres

FOGEL, J. L.
Rt. 1-Fogel Homestead

Mahomet
100 acres

FORERSTERLING, F. J.
Rt. 2

Champaign

FORSHEY, LLOYDE
Rt. 2

Champaign
240 acres

FORRESTAL, JAMES

Ivesdale
80 acres

FORRESTAL, EDWARD
Rt. 1

Ivesdale
80 acres

FORRESTAL, JAMES R.
Rt. 1

Ivesdale
160 acres

FORRESTAL, EDWARD
Rt. 1

Ivesdale
560 acres

FOSTER, MRS. EMMA
Rt. 2

Champaign
80 acres

FORRESTAL, JAMES
Rt. 1

Tolono
240 acres

FOSTER, JACK
Rt. 1

Mahomet
5 acres

FOSTER, MARSHALL. Paxton
Rt. 2 20 acres

FOWLER, LELAND Penfield
Rt. 1 656 acres

FOSSEL, MRS. BELL Paxton
Rt. 1 Floyd Deffenbaugh, mgr. 200 acres

FOWLER, LELAND S. Penfield
Rt. 1 395 acres

FOWLER ATHA WOOD Champaign
Rt. 3 400 acres



FRAME, CLARENCE Champaign
Rt. 3 156 acres

FOWLER, MRS. EDDA Penfield
Rt. 1 400 acres

FRANCES, MRS. VIOLA St. Joseph
Rt. 1 200 acres

FRANKS, ROYAL — Philo
Rt.1-Fred Franks, Opr. — 320 acres



FRANZEN, ALBERT — Gifford
Rt. 1 — 80 acres



FRANZEN, DICK — Rantoul
Rt. 2 — 120 acres

FRANZEN, E. J. — Rantoul
Rt. 2 — 240 acres

FRANZEN, E. W. — St. Joseph
Rt. 2 — 160 acres



FRANZEN, HUGH — Rantoul
Rt. 2 — 160 acres



FRANZEN, HUGH — Rantoul
Rt. 2 — 160 acres



FRANZEN, JOHN M. — Rantoul
Rt. 2 — 80 acres

FRANZEN, JOHN
Rt. 2

Rantoul
160 acres

FRANZEN, JOHN H.
Rt. 2

Rantoul
120 acres

FRANZEN, MIKE H.
Rt. 2

Rantoul
120 acres

FRANZEN, OLTMAN
Rt. 2

St. Joseph
160 acres

FRAZER, LETA
Rt. 4

Champaign
160 acres

FRAZIER, EDGAR M.
Rt. 1

Fisher
80 acres



FREELAND, W. C.
Rt. 136

Rantoul

FREEMAN, ANNA C.
Rt. 1

Ogden
160 acres

FREEMAN, GORDON
Rt. 1

Ogden
160 acres

FREEMAN, PAUL
Rt. 1

Homer



FREEMAN, GORDON A.
Rt. 2

Homer
230 acres

FREEMAN, PAUL
Rt. 2

Urbana
160 acres

FREEMAN, OSCAR
Rt. 1

Ogden
80 acres

FREEMAN, PAUL
Rt. 1

Sidney
320 acres

FREEMAN, OLLIE
Rt. 1

St. Joseph



FREEMAN, ROLAND E.
Rt.2-Elliott Homestead

St. Joseph
84 acres

FREEMAN, R. W. St. Joseph
Rt.2-Dennis D. Freeman. Opr. 118 acres

FREEMAN, ROY Homer
Rt. 1 406 acres

FREEMAN, ROY Homer
Rt. 1 Tenant House



FREESE, ALBERT J. Penfield
Rt. 1 240 acres

FREESE, MRS. EMMA Ogden
Rt. 1 160 acres

FREESE, JOHN St. Joseph
Rt. 2 100 acres

FRERICHS, HELEN Thomasboro
Rt. 1 120 acres, Tenant House

FRERICHS, HARM H. St. Joseph
Rt. 2 40 acres

FRERICHS, HARM
Rt. 1

Thomasboro
35 acres



FRERICHS, MARGARET
Rt. 1

Ogden
80 acres

FRERICHS, HARM
Rt.

St. Joseph
127 acres

FRETTY, ABEL

Ludlow
80 acres

FRERICHS, JOHN H.
Rt. 2

St. Joseph
160 acres

FRICK, LOUISE & GEORGE
Rt. 3-W. A. Schilling, Tenant

Urbana
160 acres

FRERICHS, MARTIN
Rt. 1

Penfield
380 acres

FRICK, LOUIS C.
Rt. 1

Broadlands
80 acres



FRICK, MEDA
Rt. 1

Sidney
160 acres

FRUHLING, EMMA
Rt. 2

St. Joseph
80 acres

FROHLING, GEORGE
Rt. 2

St. Joseph
120 acres



FRUHLING, EMMA
Rt. 1

Ogden
120 acres



FRUHLING, ANDREW
Rt. 2

St. Joseph
160 acres

FRUHLING, FRED J.
Rt. 1

Urbana
150 acres

FRUHLING, ANDREW
Rt. 2

St. Joseph
160 acres

FRUHLING, GEORGE
Rt. 2

St. Joseph
120 acres

FRUHLING, JOHN — Thomasboro
Rt.1-Alvin Wattjes, Mgr.

FRUHLING, MR. & MRS. JOHN G. — Urbana
Rt. 2 — 120 acres

FRUHLING, MRS. REKA — Penfield
Rt. 1 — 140 acres

FRUHNLING, HERMAN J. — Rantoul
Rt. 1 — 160 acres

FRYMAN, R. C. — Homer
Rt. 2 — 160 acres

FRYMAN, R. C. — Sidney
Rt. 1 — 160 acres



FULTZ, GLEN — Rantoul
Rt. 1 — 160 acres

FULTZ, GLEN — Rantoul
Rt. 1 — 300 acres

FULTZ, GLENN & ROSE HEFFERAN — Rantoul
Rt. 2-Glenwood Farms — 120 acres

FUNK, MRS. N. B. — Paxton
Rt. 1 - E.A.Sickler, Opr. — 120 acres

FURTNEY, THELMA — Fisher
Rt. 1 — 160 acres



GABBERT, M. R. — Urbana
Rt.3-Gernon & Gordon Boles, Opr. — 320

GADY, WM. — Tolono
Rt. 2 — 160 acres

GADY, WM. — Tolono
Rt. 2 — 160 acres



GADY STOCK FARM — Sadorus
Rt. 1 — 300 acres

GADY STOCK FARM — Sadorus
Rt. 1 — 80 acres



GALAGHER, ANNE
Rt. 1

Sadorus
80 acres



SOLON FARM
Rt. 1-Ganley Bros. Mgr.

Ivesdale
320 acres

GALLAGHER, DAN
Rt. 1

Mahomet
80 acres



GARWOOD & CUNNINGHAM HOME
Rt. 3 Ernest Hall, mgr.

Urbana
131 acres



GALLAGHER, WILLIAM
Rt. 2

Monticello
160 acres

GARRETT, FLOSSIE M.
Rt. 1-F.E. McLennan, Opr.

Tolono
160 acres

GALLIVAN, LYLE
Rt. 1

Seymour
240 acres

GARRETT, DR. SHERMAN
Rt. 3

Champaign
160 acres

GARRETT, DR. S. S. — Sadorus, 80 acres

GARRETT, DR. S. S. Rt. 1 — Sadorus, 160 acres

GARRETT, S. S. Rt. 4 — Champaign, 320 acres

GARWOOD HOME Rt. 3 — Urbana

GASKILL, CLYDE L. Rt. 3 — Champaign, 1 acre

GASSER, E. W. Rt. — Sidney, 96 acres

GATCH, IDA (MRS.) Rt. 1 — Seymour, 520 acres

GATCH, MRS. IDA Rt. 1 — Seymour, Tenant House

GEBBINK, FERRILL
Rt. 1

St. Joseph



GEBBINK, FERRILL
Rt. 1

St. Joseph
165 acres



GEHRT FARM
Rt. 1-Julius Gehrt, Sr.

Gifford
160 acres

GEHRET, FLOSSIE
Rt.2

Homer
100 acres

GEHRT, JULIUS M.
Rt. 2

Rantoul
187 acres

GEHRT, JULIUS M.
Rt. 2

Rantoul
186 acres

GEHRT, MRS. MATILDA
Rt. 2

Rantoul
231 acres



GEHRT, ROBERT W.
Rt. 1

Gifford
120 acres



GEHRT, ROBERT W. — Gifford
Rt. — 160 acres

GERBER, MRS. ELMA — Champaign
Rt. 1 — 200 acres

GEOGGLE, JOHN — Ivesdale
Rt. — 160 acres

GERBERS, JERRY — St. Joseph
Rt. 2 — 80 acres

GOEGGLE, JOHN — Ivesdale
Rt. — 80 acres

GERBER, P. F. — Mahomet
Rt. 1 — 160 acres

GERBER, ALMA T. — Tolono
Rt.1-Maud Cochran, Mgr. — 320 acres

GERHOLD, GEORGE S. — Homer
Rt. 1 — 160 acres

GERHOLT, REV. GEORGE H.
Rt. 2

Homer
80 acres

GEBNON, DR. JOHN
Rt. 4

Champaign
198 acres

GETTEL, SARAH
Rt. 1

Fisher
80 acres



GETTEL, SARAH
Rt. 1

Fisher
80 acres



GIBLIN, JOE
Rt. 1

Champaign
160 acres

GIBLIN, JOSEPH C.
Rt. 1

Champaign
240 acres

GIERTZ, ELMER
Rt. 1

Foosland
137 acres

GIFFORD, CLYDE
Rt. 2-Ernest Roelfs, Mgr.

Rantoul
100 acres

GIFFORD, CLYDE — Rantoul
Rt. 2 — 200 acres

GILLIAM, INA — Tolono
Rt.-Mrs. Lattie Goudie & Son, Opr. — 128

GILMER, RUSSELL L. — Villa Grove
Rt. 1 — 156 acres

GLAZEBROOK, ANDY H. — Fisher
Rt. 1 — 260 acres

GILMORE, HARLEY — Sadorus
Rt. 1 — 267 acres

GODSELL, CATHERINE — Urbana
Rt. 3 — 80 acres

GILLESPIE, DAVE — Ogden
Rt. 1 — 120 acres

GODSELL, CATHERINE & RICHARD — Philo
Rt. 1 — 132 acres

GODSEY, HARRY
Rt. 1

Champaign
40 acres

GODSEY, ANNA
Rt. 1-Willard Lee, Tenana

Champaign
40 acres

GODSEY, ANNA
Rt.1-Harry Godsey, Opr.

Champaign
160 acres

GOEGGLE, JOHN
Rt.

Ivesdale
160 acres



GOLDENSTEIN, WILLIAM & JOHN
Rt. 1

Penfield
160 acres

GOOD, ARTHUR E.
Rt. 1-Ivan Rogers, Opr.

Paxton
160 acres



GOOD, ARTHUR E.
Rt. 1

Paxton
200 acres

GOOD, JOSEPH C.
Rt. 1

Rantoul
134 acres

GOOD, BALFORD G. Urbana
Rt. 1 9 acres

GOOD, LLOYD O. Rantoul
Rt. 1 136 acres



GOOD, IVAN S. Rantoul
Rt. 1 160 acres



GOOD, W. E. Urbana
Rt. 1 35 acres

GOOD, IVAN S. Dewey
Rt. 1 120 acres

GOODE, R.L. & W.E. Mahomet
Rt. 1 223 acres

GOOD, L. E. Rantoul
Rt. 1 240 acres

GOODE, W.E. & R.L. Mahomet
Rt. 1 79½ acres



GOODMAN, MRS. IDA
Rt. 1

Sadorus
80 acres



GOODMAN, MRS. IDA
Rt. 1

Sadorus
80 acres



GOODMAN, MRS. MAE
Rt. 1

Sadorus
160 acres



GOODMAN, MRS. ROBERT
Rt. 1

Sadorus
120 acres



GOODMAN, WILLARD G. &
NELL FLATT-A.K. Reifsteck, Opr.

Champaign
240 acres



GOODWIN, ARLOW
Rt. 1

St. Joseph
3 acres



GORDON, BLANCHE
Rt. 1

Penfield
260 acres

GORDON, MRS. BLANCHE
Rt. 1

Penfield
160 acres

GORDON, BLANCHE — Penfield
Rt. 1 — 246 acres



GORDON, MRS. JOHN J. — Rantoul
Rt. 1 — 160 acres

GORDON, MRS. CATHERINE — Rantoul
Rt. 1-Bennie Holcomb, Opr. — 320 acres



GORDON, MAURICE A. — Rantoul
Rt. 1 — 240 acres



GORDON, DANIEL N. — Penfield
600 acres

YOUNT, JENETTE, HELEN LANE & LOREENE G. GORDON, M.E. GORDON — Urbana
117 acres

GORDON, HERBERT M. — Urbana
Rt. 3 — 100 acres

GORDON, MARY F. — Penfield
Rt. 1-Frances H. Marron, Mgr. — 220 acres

GORDON, MARY
Rt. 2

Rantoul
160 acres

GORDON, ROSE
Rt. 1

Gifford
154 acres



GORMAN, JAMES P.
Rt. 1

Sidney
190 acres

GORHAM, JOE
Rt. 1

Homer
160 acres

GORMAN, MRS. JOHN
Rt. 1

Tolono
87 acres



GORMAN, DR. JERRY
Rt. 1

Sidney
200 acres

GORMAN, MARTIN A.
Rt. 1-Louis Kleinmeyer, Tenant

Sidney
160 acres

GORMAN, MRS. MARY H.
Rt. 1

Sidney
80 acres

GORMAN SISTERS
Rt. 1
Sidney
120 acres

GRAHAM, FRANCIS W.
Savoy
27 acres

GOUDIE, FLOYD E.
Sadorus
80 acres



GRAHAM, MRS. FRANK
Rt. 1
Rantoul
120 acres

GOULD, GEORGE W.
Rt. 1
Sadorus
12 acres

GRAHAM, JAMES
Rt. 1
Ludlow
144 acres

GRAHAM, ED
Rt. 1
Ludlow
120 acres

GRAHAM, JAMES P.
Rt. 1
Ludlow
144 acres

GRAHAM, JOHN J. & BERNADINE — Ludlow
Rt. 1 — 120 acres

GRAHAM, ROBERT — Seymour
Rt. 1 — 485 acres

GRAHAM, ROBERT — Seymour
Rt. 1 — 485 acres

GRAHAM, THOMAS E. — Penfield
Rt. 1 — 2 acres

GRAVES, ARTHUR & MARCELLA — Sadorus
Rt. 1 — 150 acres



GRAVES, BRUCE — Sadorus
Rt.1-Jess Sadorus settled 1824 — 186 acres



GRAVES, JAMES S. — Sadorus
Rt. 1 — 40 acres



GRAVES, J. R. — Mahomet
Rt. 1 — 160 acres

GREGG, MRS. EDITH — Dewey
Rt. 2 — 160 acres

GREEN, H. I. — Gifford
Rt. 1 — 320 acres



GREGG, S. E. — Rantoul
Rt. 1-Oubrey Dutton, Opr. — 120 acres

GREEN, H. I. — Gifford
Rt. 1 — 320 acres

GREEN, FRANCIS — Urbana
Rt. 3-Oney Hughes, Mgr. — 200 acres

GREEN, H. I. — Tolono
Rt. 1 — 294 acres

GREEN ESTATE — Ivesdale
Rt. 1 — 160 acres



GREEN, H. I. — Urbana
Rt. 1-Harm Blue, Opr. — 318 acres

GREEN, H. I. Fisher
Rt. 1 160 acres

GREEN, H. I. Urbana
Rt. 1 160 acres

GREEN, H. L. Fisher

GREEN, H. I. Urbana
Rt. 3 Roy Weidner, opr. 160 acres



GREEN, H. I. Fisher
- 460 acres



GREIN, MRS. EMMA Champaign
Rt.2-Harold Gilliland, Opr. 160 acres

GREEN, HENRY I. Fisher
Rt. 1 476 acres

GREIN, EDNA J. Champaign
Rt. 2 180 acres



GREIN, GEORGE C. Champaign
Rt. 2-G.P. & C.P. Cekander, Mgrs. 240 acres



GREIN, GEO. Philo
Rt.-City 161 acres

GREIN, MRS. HENRY Urbana
Rt. 3 200 acres



GRIERSON, LYLE Urbana
Rt. 5 acres

GRIERSON, MARY Champaign
Rt. 4 46 acres

GRIFFITH, BURDETTE Dewey
Rt. 1 420 acres

GRIFFITH, BURDETT Dewey
Rt. 1 240 acres

GRIFFET, DAVID I. Dewey
Rt. 1 139 acres



GRIMES, A. M.
Rt. 1

St. Joseph
80 acres

GRIMES, EMMETT, MRS.
Rt. 1-Lyndon Estes, Mgr.

Dewey
110 acres

GRINDLEY, A. R.
Rt. 3

Champaign
240 acres



GRISSOM, I. V.
Rt. 1

Seymour
260 acres

GRISWOLD, E. W.
Rt. 2-George Griswold, Mgr.

Rantoul
160 acres

GRISWOLD, GEORGE W.

No Farm

GRONEWOLD, EHME
Rt.

Ogden
210 acre

GRONEWALD, EHME
Rt. 1

Rantoul
180 acres

GRONEWOLD, HENRY E. Ogden
Rt. 1 80 acres

GROVE, LYLE Philo
Rt. 1

GROSSMAN, HELEN Foosland
Rt. 1- 350 acres

GROVE, MAUDE M. Urbana
Rt. 3 140 acres

GROVES, KATY Philo
Rt. 1 80 acres

GRUENWALD, WM. H. St. Joseph
Rt. 2 160 acres

GROVE, LYLE Sidney
Rt. 1



GRUENWALD, WM. H. St. Joseph
Rt. 2 160 acres

GRUSSING, MRS. ENGEL
Rt. 1

Thomasboro
140 acres



GRUSSING, JOHN HEYE
Rt. 1

Thomasboro
40 acres

GRUSSING, FRED
Rt. 1

Ogden
25 acres



GUENTIN, WILLIAM T.
Rt. 1

Mahomet
7 acres



GRUSSING, JOHN D.
Rt. 1

Penfield
263 acres

GUINN, ELMER
Rt. 1

Mahomet
250 acres

GRUSSING, JOHN H.
Rt. 2

Rantoul
172 acres

GUINN, J. O.
Rt. 3

Champaign
80 acres

GUNNING ESTATE — Sadorus
Rt. 1 — 120 acres

GUNNING ESTATE — Tolono
Rt. 1 — 200 acres

GUTHRIE, JAMES E. — Longview
6 acres

HELM, GUY (ESTATE) — Dewey
Rt. 1-Elza Heap, Opr. — 320 acres

GUYNN, EMORY — Dewey
Rt. 1 — 160 acres



GUYNN, GODFREY — Dewey
Rt. 1 — 80 acres



GUYNN, GODFREY — Rantoul
Rt. 1 — 160 acres

GUYNN, JOHN (ESTATE) — Dewey
64 acres



GUYNN, JESSE
Rt. 1

Dewey

GUYNN, THOMAS

Dewey
160 acres

GWINN, WILBUR
Rt. 1

Longview
160 acres

51 Years of Service to this Community

See Savoy . . . For the Best Mix

"MASTER MIX"

And for . . .

- FEED—Complete Line
- FERTILIZER
- TILE
- LUMBER
- FENCE MATERIAL
- CLEANING—GRINDING

Be *sure* to Stop-in or Phone TODAY

SAVOY
GRAIN & COAL COMPANY
Phone CHAMPAIGN 8700
SAVOY, ILL.

PATTON LUMBER CO.

MAHOMET, ILLINOIS

LUMBER & BUILDING SUPPLIES

CHARLES PATTON
Owner

W. C. PATTON
Manager

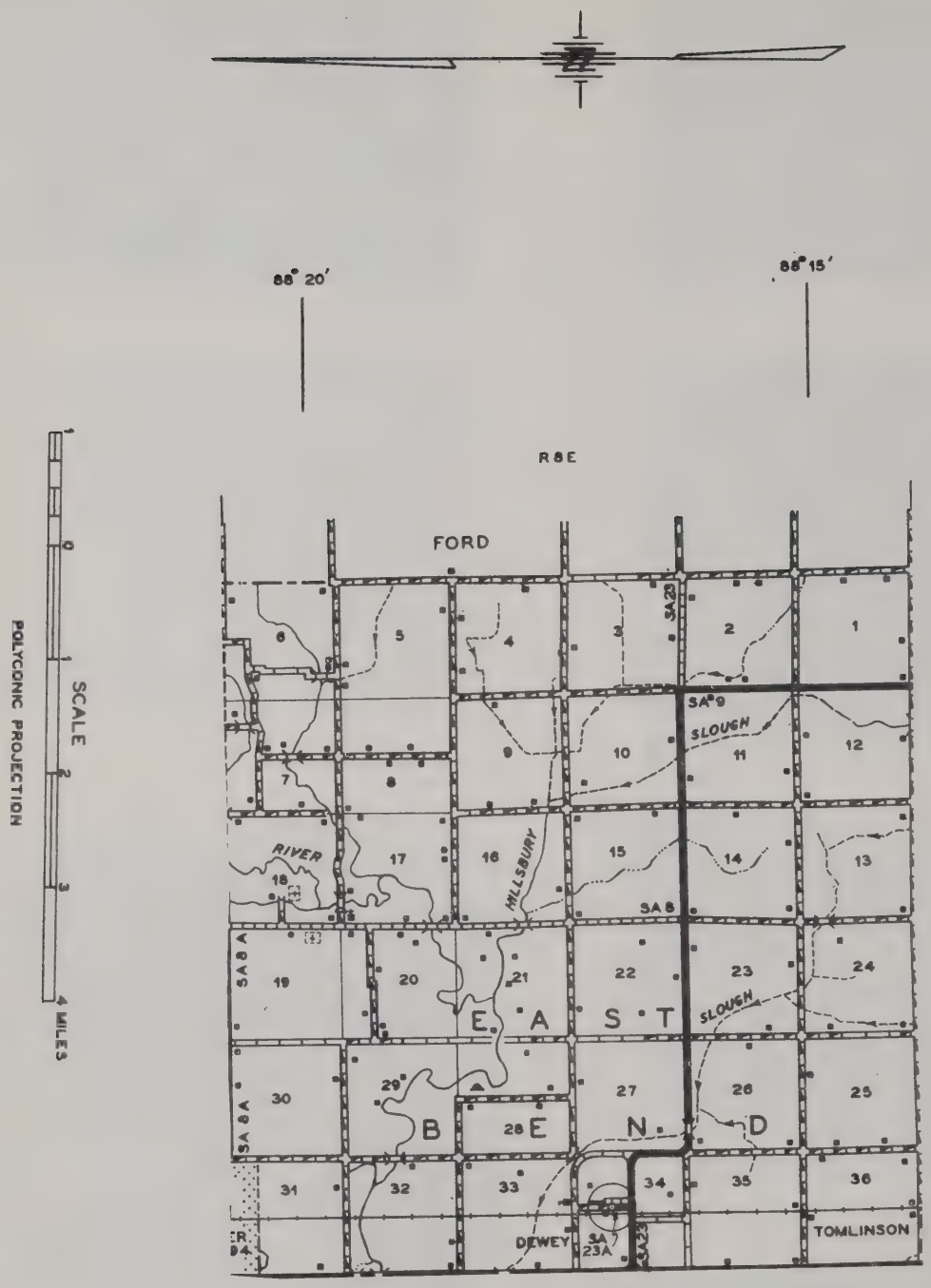

PREPARED BY THE
BUREAU OF RESEARCH AND PLANNING
DIVISION OF HIGHWAYS
DEPARTMENT OF PUBLIC WORKS & BUILDINGS
IN COOPERATION WITH THE
U.S. DEPARTMENT OF COMMERCE
BUREAU OF PUBLIC ROADS

DEWEY

Dewey is the principal village of East Bend Township, which has a population of 740. It is located on US 136, an important east-west highway in this part of Illinois. Just west of the village flows the Sangamon River. East Bend Township lies in the north portion of Champaign County, and borders the neighboring county of Ford. A small part of the village of Fisher, situated mainly in Brown Township, is located in East Bend Township.

An early settler of the township was John G. Campbell, who arrived in 1857. After many years as a farmer, during which time he also served for a six-year period as township supervisor, John Campbell moved to the village of Dewey and there was appointed postmaster. His father-in-law was Stephen G. Peabody, another early land owner of East Bend Township.

PEACE LUTHERAN CHURCH - M. E. Wackler, Pastor - Thomasboro

RANTOUL METHODIST CHURCH Rantoul
Leonard R. Sutton, Pastor

ST. PAULS EVANGELICAL & REFORMED CHURCH - 1884
Ralph W. Heller, Minister

DUNKARD BRETHERN CHURCH of South Fulton Astoria
Rev. George Replogle

HABBEN, LOUIS
Rt. 1

Ogden
4¼ acres



HABBEN, WILLIAM
Rt. 1

Ogden
160 acres

HADDON, MRS.
Rt. 1

Penfield
120 acres

HADDEN, STELLA
Rt. 2

Tolono
40 acres

HADDEN, WILLIAM
Rt.

Sadorus
80 acres

HADLER, HENRY K.

Dewey
213 acres



HADLER, W. H.
Rt. 1

Dewey
120 acres

HAINES, ADA
Rt. 1-R.C. Haines, Mgr.

Seymour
80 acres

HAINES, MRS. ALMA D.
Rt. 1

Seymour
156 acres



HAINES ESTATE
Rt. 1

Ogden
183 acres

HAINES, FLORENCE
Rt. 3

Champaign
80 acres



HALBERG, AXEL
Rt. 1

Rantoul
242 acres

HALBERG, AXEL
Rt. 1

Rantoul
240 acres

HALL, ELIZABETH B. (ESTATE)
Rt. 1

Mahomet
80 acres



HALL, MRS. HATTIE
Rt. 1

Sadorus
29 acres

HALSE, TENA
Rt. 2

80 acres

HAMILL, FRED B. — Pesotum
Rt. 1 — 120 acres



HAMM, ETHEL — Dewey
Rt. 1-Charles Hamm, Opr. — 140 acres

HAMILTON, HARRY M. — Rantoul
Rt. 2 — 260 acres

HAMM, ORVILLE, HARRIET & BESSIE — Ludlow
Rt. 1 - Orville Hamm, Opr. — 80 acres

HAMILTON, HOMER W. — Gifford
Rt. 1-Carl Vermillion, Mgr. — 320 acres

HAMM, MRS. ZELDA — Ludlow
Rt. 1 — 280 acres



HAMM ESTATE, MINNIE — Ludlow
Rt. 1 — 200 acres



HAMMEL, ED — Thomasboro
Rt. 1 — 80 acres

HAMMEL, EGIDIUS — Rantoul
Rt. 1-Fred Lieb, Opr. — 160 acres

HAMMEL, GEORGE — Thomasboro
Rt. 1 — 160 acres

HAMMEL, FERDINAND & EGIDIUS H. — Thomasboro
Rt. 1 — 160 acres

HAMMEL, GEORGE — Thomasburo
Rt. 1 — 160 acres

HAMMEL, FRANCIS & LEO — Rantoul
Rt. 1 — 160 acres

HAMMEL, JACOB — Champaign
Rt. 3-Guy Pedigo, Mgr. — 160 acres

HAMMEL, GEORGE — Thomasboro
Rt. 1 — 160 acres

HAMMEL, JAKE — Champaign
Rt. 3-Raymond Drennan, Mgr.



HAMMEL, JACOB
Rt. 4-Vern Ragle, Tenant
Champaign



HAMMEL, JACOB
Rt. 3
Champaign
160 acres

HAMRICK, NORMAL O.
Rt. 2
Champaign
5 acres

HANCOCK, WILLIAM P.
Rt. 1
Villa Grove
20 acres

HANKS, WILLIAM SR.
Rt. 1
Urbana
130 acres

HANKS, WILLIAM
Rt. 1
Dewey
240 acres

HANKS, ROY & SARAH
Rt. 1
St. Joseph
80 acres

HANNAH, ROY W.
Rt. 1
Mahomet
81 acres

HANNAH, LYDIA
Rt. 1

Seymour
118 acres

HANNIGAN, A. J.
Rt. 1

Penfield
160 acres

HANNAN, WILSON
Rt. 3

Champaign
286 acres



HANSEN ESTATE
Rt. in City

Allerton
80 acres

HANNIGAN, A. J.
Rt. 1

Penfield
120 acres

HANSENS, ELMA
Rt. 4

Champaign
80 acres

HANNAGAN, A. J.
Rt. 1

Penfield
200 acres

HANSENS, MRS. EMMA
Rt. 2

Champaign
80 acres

HANSENS, EMMA
Rt. 4

Champaign
60 acres

HANSENS, IDA B.
Rt. 4

Champaign
100 acres

HANSON, GEORGE & JOHN
Rt. 1

Villa Grove
240 acres

HANSENS, LOUIS
Rt. 3-Kenneth Morenz, Tenant

Champaign
120 acres



HANSON, GEORGE R. & ROBERT
Rt. 1

Villa Grove
280 acres

HAPP, BARBARA O.
Rt. 1

Pesotum
80 acres



HANSENS, IDA B.
Rt. 1

Dewey
120 acres

HAPP, MRS. BARBARA
Rt. 1

Pesotum
160 acres

WILLIAM HAPP & SONS, INC. Tolono
Rt. 1 160 acres

HARNSBERGER, EDWARD G. Philo
Rt. 1 100 acres



HARMS, ALMA (ESTATE) St. Joseph
Rt. 2-George Roelfs, Mgr. 120 acres



HARMS, ED Ogden
Rt. 1 160 acres

HARMS, JOHN St. Joseph
Rt. 2 240 acres



HARMS, JOHN St. Joseph
Rt. 2 70 acres



HARMS, MRS. MARTIN & DICK St. Joseph
Rt. 2 240 acres



HARMS, WILKE St. Joseph
Rt. 2 145 acres

HARPER, CHESTER
Rt. 1

Ogden
160 acres



HARPER, OGDEN
Rt. 1

Ogden



HARPER, E. G.
Rt. 1-Harold C. Reynolds, Mgr.

Thomasboro
160 acres

HARPER, STANLEY
Rt. 1

Ogden
160 acres



HARPER, MRS. ELOISE J.
Rt. 1-Ralph F. Shields, Mgr.

Foosland
197 acres

HARRIS, R. L.
Rt. 1

Rantoul
160 acres

HARPER, GLEN
Rt. 1

Mahomet
160 acres

HARRIS, B. F. ~~888~~
Rt. 1

Seymour
286 acres

HARRIS, B. B. Champaign
Rt. 3 260 acres

HARRIS, B. B. Champaign
Rt. 3-Andy W. Glazebrook, Mgr. 160 acres



HARRIS, B. F. III Seymour
Rt. 1 345 acres



HARRIS, EARL & MILDRED Rantoul
Rt. 2 190 acres



HARRIS, GEORGE & RUTH Fisher
Rt. 1 40 acres



HARRIS, H. H. Champaign
Rt. 3-J. C. Moore, Mgr. 320 acres

HARRIS, WILLIAM MELISH Seymour
Rt. 1 470 acres

HARSHBARGER, IDA (ESTATE) Ivesdale
Rt. 1 240 acres

HART, CLARENCE E. Pesotum
Rt. 1 110 acres

HARTRICK, DR. L. E. Seymour
Rt. 1 183 acres

HARTLEB, MAUDE & BLANCHE GORMAN Tolono
Rt. 2-Robert Mathews, Opr. 80 acres

HARTRICK, DR. L. E. Seymour
Rt. 1-Louis E. Hartrick, Jr., Opr. 120

HARTMAN, ERNEST E. St. Joseph
Rt. 1 57 acres

HARTZ, MRS. WM. Philo
City 10 acres

HARTMAN, WILLIAM J. Pesotum
Rt. 1 160 acres

HASSHIDER, MRS. CORA E. Foosland
Rt. 1-Alfred Gregerson, Opr. 200 acres



HASTY, RUSSELL L.
Rt. 1

St. Joseph
305 acres



HASTY, RUSSELL
Rt. 2

Homer
120 acres



HATCH, L. E.
Rt. Deers Rd.

Urbana
17 acres

HAUSMAN, ANNA
Rt. 1

Pesotum
220 acres

HAUSMAN, EARL F.
Rt. 1

Pesotum
200 acres

HAWK, R. S.
Rt. 1

St. Joseph
120 acres



HAWK, W. F.
Rt. 1

St. Josepn
160 acres

HAWK, W. F.
Rt. 1

St. Joseph
80 acres



HAWORTH, A. D. (ESTATE)
Rt. 1

St. Joseph
80 acres

HAYS FARM
Rt. 2

St. Joseph
160 acres

HAYES, ALTA
Rt. 2

St. Joseph
340 acres

HAYWORD S.
Rt. 1

St. Joseph
275 acres

HAYES, CLOYDE
Rt. 1

Penfield
120 acres

HAZELTINE, H. E.
Rt. 1

Sidney
160 acres

HAYES, E. W.
Rt. 1

Mahomet
80 acres

HAZEN ESTATE
Rt. 1

Mahomet
200 acres

HAZEN, ANNA — Philo
Rt. 1 — 160 acres



HAZEN, FRED — Mahomet
Rt. 1-W. Dale Wilner — 150 acres

HAZEN, ANNA B. — Urbana
Rt.3-E.O.Myler, Opr. 26 yrs. — 320 acres

HAZEN & FRANKS (Lumber) — Sidney

HAZEN, MRS. ANNA B. — Urbana
Rt. 3-J. Howard Werts, Opr. — 160 acres

HEADLEE, K. D. — Mohamet
Rt. — 50 acres

HAZEN ESTATE — Mahomet
Rt. 1 — 200 acres

HEATER, H. L. — Urbana
Rt. 3 — 115 acres

HEATER, H. L. & SON
Rt. 3

Urbana
80 acres

HEFERAN, MRS. CHARLIE
Rt. 1

Ludlow
160 acres

HEDGE, GERALD

Ogden
40 acres

HEFFERNAN, JAMES J.
Rt. 1

Champaign
240 acres

HEDRICK, NORVEL
Rt. 1

Penfield
240 acres

HEFFERAN, ROSE
Rt. 2

Rantoul
80 acres

HEDRICK, N. D.
Rt. 1

Penfield
160 acres



HEICHELBECH, R. A.
Rt. 1

Foosland
120 acres

HEIMBURGER, HAROLD
Rt. 4

Champaign
100 acres



HEISER, ALVIN
Rt. 1

Dewey
180 acres

HEIMBURGER, LENA

Rantoul
89 acres

HEISER, AARON E.
Rt. 3

Champaign
60 acres

HEIMBURGER, ROY
Rt. 4

Champaign
100 acres

HEISER, MRS. BERTHA E.
Rt. 1-Robert Gregerson, Opr.

Foosland
100 acres



HEISER, ALVIN,
Rt. 1-Hubert King, Opr.

Ludlow
160 acres

HEISER, J. A.
Rt. 1-Willard Heiser

Fisher
120 acres



HEISER, J. B. & SONS
Rt. 1

Fisher
180 acres

HEISER, ROBERT C.
Rt. 1

Rantoul
130 acres

HEISER, LESLIE W.
Rt. 1

Fisher
120 acres

HEISER, SILAS
Rt. 1

Foosland
80 acres

HEISER, MARY
Rt. 1-Emery Hieser, Opr.

Foosland
110 acres

HEISER, SAM
Rt. 1

Fisher
125 acres

HEISER, RAYMOND W.
Rt. 1

Dewey
300 acres

HELEN, HERMAN
Rt. 1

Gifford
100 acres

HEMRICH, ROY
Rt. 1

Rantoul
170.4 acres

HENRY, EDWARD A.
Rt. 1

Longview
9 acres

HENDERSON, ALMA
Rt. 2

Homer
109 acres

HENRY, OTTO M.
Rt. 1

Villa Grove
160 acres

HENDRICKS, GRACE
Rt. 1

Penfield
143 acres



HEPPE BROS.
Rt. 1

Homer
320 acres

HENRY, CLARENCE M.
Rt. 1

Pesotum
44 acres

HEPPE, GEORGE E.
Rt. 2-James Sallee, Opr.

Homer
140 acres

HEPPE, GEORGE E.
Rt. 1

Homer
160 acres

HEPPE, GEORGE E.
Rt. 1

Broadlands
80 acres

HEPPE, GEORGE
Rt. 1

Homer
160 acres



HEPPE, JOHN

Homer
300 acres



HERBERT, H. H.
Rt. 2

Tolono
90 acres

HERBERT, H. H.
Rt. 2

Tolono
90 acres



HERBERTS, KATHERINE
Rt. 1

Gifford
340 acres

HERMAN, HATTIE
Rt. 2

Urbana
76 acres

HERRENKNECHT, KARL
Rt. 1

Sidney
75 acres



HERRIOTT, E. C.
Rt. 1

Sidney
80 acres

HERRIOTT, BERT & DOLLIE
Rt. 1

Dewey
98 acres



HERRIOTT, MRS. EDNA
Rt. 3

Champaign
215 acres



HERRIOTT, BERT & DOLLIE
Rt. 1

Dewey
82 acres

HERRIOTT, ELMER C.
Rt. 1

Sidney
48 acres

HERRIOTT, BERT & DOLLIE
Rt. 1

Paxton
240 acres



HERRIOTT, FRANK C.
Rt.1-Green Top Farm

Seymour
200 acres

HERRIOTT, FRANK
Rt. 1

Seymour
Tenant House

HERRIOTT, HAROLD C.
Rt.3-Robert Herriott, Mgr.

Champaign
160 acres



HERRIOTT, HAROLD C.
Rt. 3

Champaign
1 acre



HERSCHBARGER, CHARLES
Rt. 3

Urbana
80 acres

HERSHBARGER, D. R.
Rt. 4

Champaign
120 acres

HERSHBARGER, ELIZABETH
Rt. 4

Champaign
59½ acres

HERSHBARGER, GRACE
Rt. 4-Charles Hershbarger, Mgr.

Champaign
85 acres

HERSCHBARGER, N. B.
Rt. 4

Champaign
109 acres



HERSHBARGER, ROY R.
Rt. 4

Champaign
93 acres

HERSHBARGER, V. M.
Rt. 4

Champaign
80 acres



HESSELSCHWERDT, ED W.
Rt. 3

Urbana
157 acres

HESTERBERG, ARTHUR
Rt. 1

Gifford
110 acres

HESTERBERG, R. A.
Rt. 1

Gifford
80 acres



HETRO, FRANK
Rt. 1

Ogden
40 acres

HETTINGER, JOSEPH P.
Rt. 1

Pesotum
160 acres



HETTINGER, MIKE, SR.
Rt. 1

Pesotum
80 acres

HEWERDINE, EARL & GLENN
Rt. 1

Dewey
80 acres

HICKMAN, ELMA D.
Rt. 1

Tolono
320 acres

HEWERDINE, RAY
Rt. 1

Ludlow
240 acres

HIDDESON, FRED
Rt. 2

Rantoul
260 acres

HINCKLE, BERT SR.
Rt. 4

Champaign
180 acres



HIDDISEN, FRED
Rt. 2

Rantoul
160 acres

HICKMAN, ELMA DICK
Rt. 1

Tolono
133 acres

HIDDISEN, FRITZ
Rt. 1

St. Joseph
80 acres

HIESER, MARY — Foosland
Rt. 1-Vernon Hieser, Opr. — 110 acres



HIESER, MARY — Paxton
Rt.1-Clarence L. Birkey, Mgr. — 160 acres



HILDERBRAND, CHARLES — Champaign
Rt. 4 — 165 acres



HILDERBRANT, JOHN C. — Homer
Rt. 1 — 160 acres



HILLS, ALBERT — Rankin
Rt. 2 — 200 acres

HILL, AL — Mayview
1 acre

HILL, JOHN B. — Urbana
Rt. 2 — 2 acres

HILL, JOHN W. — St. Joseph
Rt. 2 — 80 acres

HINNERS, IVAN F.
Rt. 1

Philo
80 acres



HENRICHS, ARNO
Rt. 2

St. Joseph
60 acres

HINNERS, MRS. MINNIE
Rt. 1

Philo
120 acres

HINRICHS, EIBE
Rt. 1

Urbana
80 acres



HINNERS, WALTER H.
Rt. 1

Mahomet
67 acres



HINRICHS, EA A.
Rt.2-Ernest Hinrichs, Opr.

Urbana
100 acres

HINRICHS, ALBERT J.
Rt. 1

Mahomet
40 acres

HINRICHS, E. A.
Rt. 2

Urbana
160 acres

HINRICHS, ELBE H.
Rt. 2

St. Joseph
240 acres

HINRICHS, JOHN
Rt. 1

Gifford
160 acres



HINRICHS, HENRY
Rt. 1

Thomasboro
180 acres

HINRICHS, K. W.
Rt. 1

Urbana
160 acres



HINRICHS, HEYE
Rt. 2

St. Joseph
200 acres

HINRICHS, MARTIN
Rt. 2-Hinrichs Homestead

Urbana
148 acres

HINRICHS, HEYE
Rt. 2

St. Joseph
200 acres

HINTON BROTHERS
Rt. 1

Mahomet
160 acres

HINTON BROS.
Rt. 1-Duane Hannah, Mgr.
Foosland
160 acres

HINTON, ORVAL
Fisher
314 acres



HINTON, MR. & MRS. C. W.
Rt.1-Wilbur Hinton, Mgr.
Foosland
157 acres

HINTON, R. W.
Rt. 1
Fisher
80 acres



HINTON, CLARA
Rt. 1
Fisher
160 acres

HINTON, STANLEY
Rt. 1
Foosland
240 acres

HINTON, MABLE
Rt. 1
Fisher
226 acres

HINTON, VIRGIL H.
Rt. 1
Foosland
140 acres



HINTON, VERNE L. Fisher
Rt. 1 160 acres

HIXSON, EMMA M. Sadorus
Rt. 1 240 acres

HISER, MRS. BEULAH Ogden
Rt. 1 120 acres



HIXON, G. C. Sadorus
Rt. 1 80 acres

HISSONG, EFFIE Urbana
Rt. 2 110 acres

HIXSON, MABEL Sadorus
Rt. 1 20 acres



HISSONG, OSCAR R. Urbana
Rt. 2 160 acres

HODAM, MRS. SADIE B. Ludlow
Rt. 1 160 acres

HODGSON, J. W. — Homer
Rt. 1 — 385 acres

HOLTEP ESTATE — Rantoul
Rt. 2 — 95 acres

HOFFMAN, FRED — Fisher
Rt. 1

HOPKINS, GEORGE (back) & WHITE, OSCAR (front) — Urbana
2¼ acres

HOLL, HULDAH — Pesotum
Rt. 1 — 194 acres

HORGAN, THOMAS — Ivesdale
Rt. — 80 acres



HOLSTE, MRS. WILLIAM — Ivesdale
Rt. 1 — 80 acres

HORNER, SHELBY & LOIS — Ludlow
Rt. 1 — 80 acres

HORSCH, HENRY
Rt. 1

Foosland
138 acres



HORSCH, MRS. RUTH
Rt. 1

Foosland
160 acres



HORTON, JOHN
Rt. 1

Tuscola
250 acres

HORTON, JOHN
Rt. 1

Pesotum
100 acres



HORTON, JOHN
Rt. 1

Tuscola
120 acres

HOSTETTLER, MRS.
Rt. 1-Robert Maddock, Mgr.

St. Joseph
100 acres



HOUSE, ALICE
Rt. 4 DeLana Fiscus, mgr.

Champaign
240 acres

HOUSER, E. T.
Rt. 1

Pesotum
140 acres

HOUSTON, ROBERT D. — Rantoul
Rt. 1

HOWELL SISTERS — Champaign
Rt. 1 — 400 acres

HOVLEN, MRS. CLAAS — Penfield
Rt. 1 — 240 acres

HOWSER, RUSSEL — Urbana
Rt. 2-Earl Routh, Mgr. — 120 acres

HOVIS, WILLIS — Sidney
Rt. 1 — 4½ acres

HOY, FRED — Urbana
Rt. 3 — 40 acres

HOWARD, HARTWELL C. — Savoy
Box 52-J.L.& W.J. Smith, Opr. — 212 acres

HOYE ESTATE — Urbana
Rt. 3 — 380 acres



HOYT, JULIA E.
Rt. 2

Urbana
20 acres

HUDSON, CECIL B.
Rt.2-Ray M. Hudson, Tenant

Urbana
160 acres



HUBBARD, MARGRET
Rt. 1-Russell Gilliland, Mgr.

Champaign
220 acres



HUDSON, CECIL
Rt. 3

Urbana
160 acres



HUBBART, O. S.
Rt. 1

Philo
240 acres



HUDSON, CECIL
Rt. 3

Urbana
260 acres

HUBBART, S.L.J.
Rt. 1

Sadorus
110 acres

HUDSON, F. M.
Rt. 2

Urbana
98 acres

HUDSON, JESS C. Sidney
Rt. 1 40 acres

HUDSON, LINDLEY O. Urbana
Rt. 2 240 acres

HUGHES, ONEY Urbana
Rt. 3 1 acre

HUGHEY, A. M. Dewey
Rt. 1 120 acres

HUGUET, PAUL D. Ludlow
Rt. 1 - Francis M.Huguet,Opr. 240 acres

HULMES, ORPHA Sidney
Rt. 1 175 acres



HULS, ANTKEN St. Joseph
Rt.2-P.H. Huls, Opr. 240 acres

HULS, ERNEST J. Gifford
Rt. 1 120 acres

HULS, GEARHART
Rt. 1

Urbana
100 acres

HULS, HERMAN
Rt. 2

St. Joseph
80 acres



HULS, GERHARD & JOHN G.
Rt. 1

Urbana
127 acres

HULS, HARM
Rt. 2

St. Joseph
176 acres

HULS, GERHARD & DICK
Rt.2-Arnold Hinrichs, Opr.

Urbana
87 acres



HULS, JASPER J.
Rt. 2

Rantoul
160 acres

HULS, GRACE
Rt. 1-John Huls, Jr. Opr.

St. Joseph
120 acres

HULS, JOHN
Rt. 2

Rantoul
80 acres

HULS, JOHN
Rt. 2

Rantoul
200 acres

HULS, JOHN L.
Rt. 2

St. Joseph
200 acres



HULS, JASPER
Rt. 2

Rantoul

HULS, JASPER M.
Rt. 2

St.Joseph
200 acres

HULS, JOHN G.
Rt. 1

Rantoul
80 acres

HULS, JOHN L.
Rt. 2

St. Joseph
100 acres

HULS, JASPER & MARTIN E.
Rt. 2

St. Joseph
120 acres



HULS, JOHN L.
Rt. 2-Wm. Bushing, Opr.

St. Joseph
80 acres

HULS, MARTIN
Rt. 1

Urbana
90 acres

HULS, P. G.
Rt. 2

St. Joseph
180 acres



HULVEY, WILMER A.
Box 53

Savoy
101 acres



HUMMEL, A. C.
Rt. 1

Dewey
80 acres



HUMMEL, CHARLES A.
Rt. 1

Dewey
164 acres

HUMPHREY, WM. CHARLES
Rt. 1

Dewey
168 acres



HUNT ESTATE
Rt. 1-John Summers, Opr.

Foosland

HUNT ESTATE
Rt. 1

Foosland
520 acres

HUNT, JASPER W. St. Joseph
Rt. 1 40 acres

HUNTER, MRS. EVANGELINE G. Champaign
Rt. 2-Walter Wilson, Jr. Opr. 180 acres



HUNT, JASPER W. St. Joseph
Rt. 1 80 acres

HUNTER, MRS. EVANGELINE Champaign
Rt. 1-Earl Riggins, Opr. 151 acres

HUNT, O. M. St. Joseph
Rt. 2-Hunt Homestead 120 acres

HUNTER, MRS. R. O. Sidney
Rt. 1 400 acres

HUNTER, EVERT (Mrs.) Pesotum
Rt. 1 80 acres

HUNZICKER, WILLIAM H. Champaign
Rt. 4 80 acres

HURLIMAN, CHARLES E. Urbana
Rt. 1 7 acres

HUSS, KEOPPEL MYRTLE St. Joseph
Rt. 1 180 acres

HURST, CARL Champaign
Rt. 3 120 acres

HUSS, J. W. St. Joseph
Rt. 1 130 acres

HURST, CARL A. Champaign
Rt. 2 240 acres

HUSS, MRS. RUTH Sidney
Rt. 1 160 acres

HUSS, MAUD Sidney
Rt. 1 160 acres

HYDE, KATE Rantoul
Rt. 1 160 acres

PREPARED BY THE
BUREAU OF RESEARCH AND PLANNING
DIVISION OF HIGHWAYS
DEPARTMENT OF PUBLIC WORKS & BUILDINGS
IN COOPERATION WITH THE
U.S. DEPARTMENT OF COMMERCE
BUREAU OF PUBLIC ROADS

HARWOOD TOWNSHIP

A checkerboard of thriving farms, Harwood Township lies in the north portion of Champaign County. It has a population of 568. In this township may be seen a good example of the type of scientific farming long ago introduced by soil experts and agriculturists at the University of Illinois. Crop yields here are abundant and of the highest quality.

In passing over Harwood Township, pilots of the nearby Chanute Air Force Base at Rantoul glimpse a fully developed area of wheat, corn and soybean fields, dotted here and there with well-kept farm homes and outbuildings. The township is bounded on the north by Ford County. A few miles west of it is US 45, a main north-south highway in Illinois.

OAK GROVE COMMUNITY CHURCH (Interdenominational) Dewey
Earnest Moore, Pastor

METHODIST CHURCH - Carley Chapel (1) D. K. Sailor, Pastor
Old Carley School (Rt.) Urbana

MOTEL THOMASBORO Thomasboro

RAMERT CHEVROLET SALES & SERVICE Ogden



CHAMPAIGN COUNTY NURSING HOME



HORTON & REEDER GRAIN CO. Ivesdale
Sloan Station



FELMLEY DICKERSON COMPANY Urbana



KLUGMAN SAM & EDNA-The Wings Rantoul

PIONEER HI-BRED CORN CO. Champaign

RUE, PETER & ESTHER Rantoul
RUE'S TRAILER COURT 317 N. Scott

THE C.S. JOHNSON CO.P.O. Box 71 Champaign



LONG LUMBER CO. Champaign
1300 S. Neil St.



ADAIR MILK FARM Champaign
1305 S. Neil St.

WALTON, H.T. & SON Mayview
LUMBER CO.

STALEY GRAIN & SUPPLY CO. Champaign
P. J. Coav. Manager



MAIER, MIKE & JAKE Thomasboro
WHITE HOUSE TAVERN 12 acres



WALTON, H. T. & SON Mayview
GRAIN ELEVATOR



ALLOY ENGINEERING & CASTING CO. Champaign

LUDLOW TRAILER COURT — Ludlow



GRIFFET, D. I.
Moving & Storage — Champaign, 5 acres



STALEY LUMBER CO.
Box 502 — Champaign



PAULINE ELEVATOR
Cecil L. Reichard, Operator — St. Joseph

SMITH SEED CO. — Tolono



WALTON, H.T. & SON
Grain Elevator — Mayview

RIEGEL IMPLEMENT CO.
R. W. Riegel, Prop. — Tolono



FORSYTH BROS., INC.
"Meats With Your Approval"
PHONE 86K2 — HOMER, ILL.

ILLINOIS AGRICULTURAL EXPERIMENT STATION
Veterinary Research



Parts of the University

Parts of the University

Parts of the University

Parts of the University

Parts of the University

Parts of the University

Parts of the University

IDEUS, FRED
Rt. 1

Gifford
160 acres



IHNEN, ONTKE G.
Rt. 1

Thomasboro
120 acres

IDEUS, ULFERT
Rt. 1

St. Joseph
140 acres

IHNEN, WILKE
Rt. 2

St. Joseph
120 acres

IDEUS, V. I.
Rt. 2

St. Joseph
40 acres



IHNEN, TJARK
Rt. 2

Rantoul
320 acres

IHNEN, ANTON
Rt. 2

Rantoul
120 acres



INGLEMAN, AL
Rt. 1

Rantoul
400 acres

INGLEMAN, GEORGIA M. Paxton
Rt. 1-David C. Ingleman, Opr. 272 acres

INGLEMAN, RENA Rantoul
Rt. 1 160 acres

INGRAM, J. H. Homer
Rt. 2 119 acres

INGRAM, J. H. Homer
Rt. 2 119 acres

INNES, CHARLEY Tolono
Rt. 1 140 acres



IRLE, JOSEPH H. Champaign
Rt. 4 80 acres

ISAAC, JOHN W. Mahomet
Rt. 1 5 acres



IVENS, A. R. Sidney
Rt. 1 194 acres

HENSLEY TOWNSHIP

Hensley Township is located in the area northwest of Champaign-Urbana and has a population of 495. As with other townships in the vicinity, it is an entirely agricultural region, having a soil as rich, black and productive as any in Champaign County. One of the earliest settlers of the township was Samuel Hyde, a native of Vermont. He came here in 1850 with his wife and ten children, and in time was a leading farmer of the neighborhood.

Another New Englander who early settled here was George W. Johnston, whose birthplace was New Hampshire. He arrived in 1859 and eventually became the owner of 320 acres of land, most of which was under cultivation. Still another pioneer of the township was Frank H. Lange, who first came in 1860 and who afterwards was the proprietor of 500 acres.

PREPARED BY THE

BUREAU OF RESEARCH AND PLANNING

DIVISION OF HIGHWAYS

DEPARTMENT OF PUBLIC WORKS & BUILDINGS

IN COOPERATION WITH THE

U.S. DEPARTMENT OF COMMERCE

BUREAU OF PUBLIC ROADS

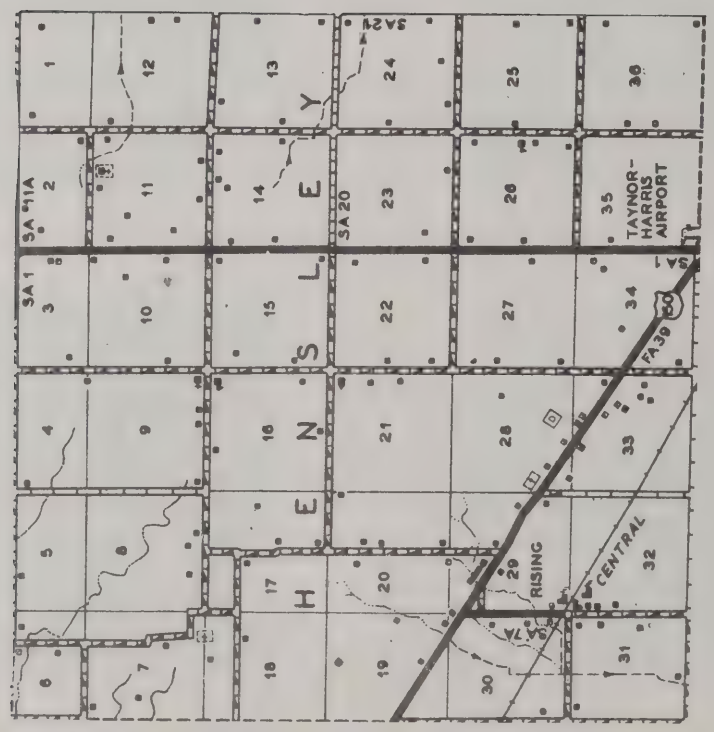



CONDIT HALL (Polling Place) Dewey Twp.



LAKE OF THE WOODS Mahomet

CUNNINGHAM CHILDRENS HOME Urbana



LAKE OF THE WOODS Mahomet

106th CAVALRY ILLINOIS NATIONAL GUARD

THE OUTLOOK Urbana
Champaign County Tuberculosis Sanitorium



KIWANIS CLUB Mahomet

URBANA GOLF & COUNTRY CLUB Urbana

FOOSLAND METHODIST CHURCH Rev. Ralph Dean

ST. LAWRENCE CHURCH - Rev. George M. Herbach - Penfield

BLOCK
Near Sidney
Phone SIDNEY 2251

BONGARDT
Near Philo
Phone PHILO 92

Home Phone CHAMPAIGN 6-5224

WESLEY AND RISING

GRAIN — SEEDS
FEEDS AND FERTILIZER
GRINDING

BROADLANDS

Phone BROADLANDS 74

LONGVIEW

Phone BROADLANDS 49F3

JACKSON, MRS. FAY — Paxton
Rt. 1-Dean Evans, Opr. — 120 acres



JACOBS, GRACE H. — St. Joseph
Rt. 1-Wilbur F. Jacobs, Opr. — 169 acres

JACKSON, LUCILLE — Penfield
Rt. 1 — 195 acres

JACOBS, THOMAS H. — Champaign
Rt. 2 — 25 acres

JACOBS, G. W. — Champaign
Rt. 2 — 160 acres

JAMES, HUGH — Rantoul
Rt. 1 — 130 acres



JACOBS, G. W. — Champaign
Rt. 2-Jacobs Homestead 75 years — 155 acres

JAMES, JOHN — Urban
Rt. 2 — 236 acre

JAMES, MARION — Urbana
Rt. 2-Arthur James, Opr. — 136 acres



JAMES, MOSES — Mahomet
Rt. 1 — 240 acres

JAMES, WILLARD — Mahomet
Rt. 1 — 120 acres

JANSSEN, AREND — Urbana
Rt. 1 — 40 acres

JAQUES, ELMER F. — Fisher
Rt. 1 — 240 acres

JARBOE, DELMAR — Sadorus
Rt. 1 — 120 acres



JARBOE, JOSEPH W. — Penfield
Rt. 1 — 80 acres

JARRETT, ELMER — Homer
Rt. 1 — 80 acres



JARRETT, O. J. — Foosland
Rt. 1-Bruce W. Summers, Opr. — 280 acres

JASINSKI, MRS. BEATRICE — Ludlow
Rt. 1-Lee Shaffer, Mgr. — 130 acres



JAYNE, JENNIE — Foosland
Rt. 1 — 80 acres



JAYNE, JENNIE M. — Foosland
Rt. 1 — 80 acres

JEAKINS, MRS. CLARA — Rantoul
Rt. 1 — 40 acres

JENNINGS, K. D. — Urbana
Rt. 2 — 17 acres

JERVIS, L. O. — Thomasburo
Rt. 1 Ramon Freese, mgr. — 238 acres

JOHNSON, ALICE — Champaign
Rt. 3 — 160 acres



JOHNSON, ARTHUR T.
Rt. 1

Paxton
46 acres

JOHNSON, DICK
Rt. 2

Rantoul
200 acres

JOHNSON, C. W.
Rt. 2

Urbana
240 acres

JOHNSON, ED
Rt. 1

Thomasboro
84 acres

JOHNSON, CLARENCE
Rt. 1

Ludlow
80 acres



JOHNSON, ESTELLA
Rt.2-Chester Barcus, Opr.

Urbana
80 acres

JOHNSON, CLARENCE
Rt. 1

Ludlow
120 acres

JOHNSON, ED G.
Rt. 1

Thomasboro
84 acres

JOHNSON, FRANK & MRS. R. WILLARD — Ludlow
Rt. 1 - L.F.Hylbert,Opr. — 160 acres

JOHNSON, GEORGE W. (ESTATE) — Ivesdale
Rt. 1 — 73 acres

JOHNSON, GEORGE W. — Penfield
Rt. 1 — 80 acres



JOHNSON, HAROLD & QUINCY — St. Joseph
Rt. 2 — 160 acres

JOHNSON, GEORGE W. & DICK G. — Rantoul
Rt. 2 — 160 acres

JOHNSON, HERMAN — Rantoul
Rt. 2 — 110 acres

JOHNSON, GEO. M. & JOHN M. — Rantoul
Rt. 1 — 160 acres



JOHNSON, HARRY C. — Paxton
Rt. 1 — 80 acres

JOHNSON, JOHN I.
Rt. 1

Penfield
120 acres



JOHNSON, JOHN
Rt. 2

St. Joseph
240 acres

JOHNSON, JOHN D.
Rt. 1

Urbana
10 acres



JOHNSON, LYMAN M.
Box 21

Fithian



JOHNSON, J. M.
Rt. 2

Rantoul
170 acres



JOHNSON, LEO & RUBY
Rt.2-Cy Plotner, Opr.

St. Joseph
160 acres

JOHNSON, JOHN
Rt. 2

Rantoul
120 acres

JOHNSON, LOUIS G.
Rt. 2

St. Joseph
180 acres

JOHNSON, MARY — Penfield
Rt. 1

JOHNSON, MRS. MATILDA — Thomasboro
Rt. 1 Arthur H. Mayer, opr. — 113 acres

JOHNSON, MARY — Rantoul
Rt. 2-Ernest Johnson, Mgr. — 200 acres



JOHNSON, NORA E. — Ogden
Rt. — 70 acres

JOHNSON, MRS. MAUD I. — Urbana
Rt. 3-Wm. McFall, Opr. — 160 acres

JOHNSON, RAY O. — Urbana
Rt. 2 — 4 acres

JOHNSON, M. H. — St. Joseph
Rt. 2 — 95 acres

JOHNSON, RALPH — Rantoul
Rt. 1 — 257 acres

JOHNSON, RALPH
Rt. 2

Rantoul
160 acres



JOHNSON, THEODORE
Rt. 1-Bernhard Johnson, Mgr.

Urbana
80 acres



JOHNSON, MRS. SUSIE
Rt. 1

Fisher
160 acres



JOHNSON, W. B.
Rt. 2

Urbana
240 acres

JOHNSTON, SEELY
Rt. 4

Champaign
207 acres

JOHNSON, W. S.
Rt. 1

Urbana
10 acres

JOHNSON, SEELEY
Rt. 4

Champaign
320 acres



JOHNSON, WILEY B.
Rt. 2

Urbana
240 acres

JONES ESTATE — Fisher
Rt. 1-Pickney Hennigh, Opr. — 90 acres



JONES, BENNIE — Osman
240 acres

JONE'S ESTATE — Dewey
Rt. 1-C. R. Birkey — 512 acres

JONES, MRS. BERTHA M. — Longview
Rt. 1 — 200 acres

JONES, MISS BERTHA — Philo
Rt. 1 — 240 acres



JONES, CHARLES — Rantoul
Rt. 1 — 200 acres

JONES, MISS BERTHA — Philo
Rt. 1 — 240 acres

JONES, C. C. — Paxton
Rt. 1 - Arnold B. Wilson, Opr. — 160 acres

JONAS, EDWARD C.
Rt. 1

Mahomet
1 acre



JONES, RICHARD
Rt. 1

Dewey
74 acres



JONES, FRANK
Rt. 1

St. Joseph
120 acres



JONES, RICHARD
Rt. 1-E. C. Epler, Opr.

Dewey
236 acres



JONES, H. V.
Rt. 2

Urbana
5 acres



JONES, SHELBY
Rt. 1

Ivesdale
224 acres

JONES, OPAL
Rt. 1

Sidney

JORDAN 127 42
Rt. 1

Homer
80 acres

JORDAN, F. W.
Rt. 1

Champaign
160 acres

JUTKINS, FRANCIS R.
Rt. 2

Champaign
140 acres

JORDAN, J. M.
Rt. Built 1878-one of orig. homes

Savoy
6 acres

JUTKINS, FRANCIS R.
Grandfather Emig purch. 1888

Champaign
163 acres

JORDAN, T. N. (ESTATE)
Rt. 1

Champaign
160 acres

JOYCE, W. M.
Rt. 2

Tolono
160 acres

ROY AND LENA DOUGLAS

Route 3 **100 Acres**

URBANA • U OF I TRAIL

REGISTERED HORN HEREFORDS

Kenneth P. Douglas

Operator

"VISITORS WELCOME"

Phone URBANA 7-5746



OGDEN HIGH SCHOOL

WILSON SCHOOL

FOOSLAND GRADE SCHOOL Foosland

HARWOOD CENTER SCHOOL District #195



SOUTH PRAIRIE SCHOOL

BLACKBERRY SCHOOL DISTRICT #122 Urbana



DEWEY SCHOOL District #88 Dewey

PLEASANT VALLEY SCHOOL

PUBLIC SCHOOL (Closed) St. Joseph

LESTER SCHOOL (Closed)

BONDVILLE SCHOOL Bondville
Mrs. Wagner, Principal

MOUNTS SCHOOL Dist. #86 Rantoul



MAHOMET HIGH SCHOOL



LITTLE STAR (School closed) Rantoul

UNIT DISTRICT #1 (400) Mr. Wagner, Supt.

WALNUT GROVE SCHOOL #8 Compromise Twp.

GRAY SCHOOL District #133 Rantoul Twp.

OLD PLEASANT RIDGE SCHOOL Rantoul

HOMER COMMUNITY CONSOLIDATED SCHOOL Homer
Dist. #208 J.C. Busenhart, Supt.

OLD MAPLE GROVE SCHOOL Paxton

LUDLOW CONSOLIDATED SCHOOL Ludlow

OLD MAPLERIDGE SCHOOL Dist. #141 Rantoul

MARTIN SCHOOL
(Inc. with town school-Kurr Township)

STANDARD SCHOOL Rt. 2, Champaign

FREDERICK ST. GRADE SCHOOL Rantoul
Clifford Sharpe, Principal

RANTOUL TWP. HIGH SCHOOL Rantoul
Lynn Gibbs, Principal

FLATVILLE SCHOOL DISTRICT #183

RANTOUL JR. HIGH SCHOOL Rantoul
Gerald Obrecht, Prin. J. W. Eater, Supt.

HENSLEY SCHOOL

THOMASBORO GRADE SCHOOL Thomasboro

OLD NORTH VIEW SCHOOL Dist. 130 Thomasboro

ST. JOSEPH'S COMMUNITY HIGH SCHOOL

BEVERLIN SCHOOL District #174

LONGVIEW ELEMENTARY SCHOOL Longview
Michael Kass, Principal

GIFFORD CONSOLIDATED GRADE SCHOOL Gifford

ROYAL CONSOLIDATED GRADE SCHOOL Royal

LONGVIEW TOWNSHIP HIGH SCHOOL Longview
T. E. Richardson, Principal



STANDARD SCHOOL, Science Point, Dist. 115
Rt. 2 St. Joseph

LOCUST GROVE SCHOOL Dist. #122 Summer Twp.

ST. LAWRENCE CATHOLIC GRADE SCHOOL
Penfield



OLD ALLEN SCHOOL Urbana



HUNT SCHOOL District #173 Summer Twp.



Site of New STANTON CENTER CONSOLIDATED GRADE SCHOOL St. Joseph Rt. 2

BLUE MOUND SCHOOL Dist. #178 Urbana

PENFIELD GRADE SCHOOL Penfield



MAHOMET GRADE SCHOOL Mahomet

SILVER CONSOLIDATED GRADE SCHOOL Urbana
Rt. 3 - Completed 1949 District #116

LOCKE SCHOOL Philo

KAISER ESTATE — Mahomet
Rt. 1 — 160 acres

KAMRADT, RUDOLPH — Pesotum
Rt. 1 — 180 acres

KALLMAN, CHARLES & MAUDE — Rantoul
Rt.2-Elmer Eiskamp, Opr. — 202 acres

KAMRADT, F. A. — Tolono
Rt. 2 — 220 acres

KAMERER, MARTIN — Mohamet
Rt. 1-Archie Carnahan, Mgr. — 80 acres

KANE, MRS. MABLE & MRS. MARY GORDON
& MRS. FRANCIS EARL-Rt.1-320 acres Rantoul

KAMMIN, ELMER & GLENN B. McELROY — Sidney
Rt. 1 80 acres — 80 acres

KANE, TOM — Rantoul
Rt. 2 — 200 acres



KARR, LESLIE J.
Rt. 1

Seymour
80 acres

KARR, P. E. SR.
Rt. 1

Seymour
40 acres

KARR, WALTER R.
Rt. 1

Gifford
249 acres

KASKIE, LOUIS

Sadorus
178 acres

KAUFFMANN, MRS. EDITH
Rt. 4-Keith Turner, Tenant

Champaign
167 acres

KAUFMAN, J. B.
Rt. 1

Mohamet
120 acres

KAUFMAN, JACOB B.
Rt. 3

Champaign
80 acres



KAUFMAN, JACOB B.
Rt. 3

Champaign
94 acres



KAUFMAN, MRS. HATTIE — Champaign
Rt.1-John C. Weckel, Opr.26 yr. 128 acres

KEENE, DON K. — Mahomet
Rt. 1 — 80 acres

KEAL, HERSCHEL — Rantoul
Rt. 2

KELLER, CHARLIE — Seymour
Rt.1-N. L. Mullins, Opr. — 120 acres



KEAL, J. H. — Rantoul
Rt. 1 — 160 acres

KELLER, HOMER H. — Seymour
Rt. 1 — 220 acres



KEAL, WILLIAM — Thomasboro
Rt. 1 — 80 acres

KEELER, J. F. — Philo
Rt.1-Pure Bred Angus Cattle — 320 acres

KELLER, MRS. MARY
Rt. 1

Champaign
117 acres



KELLER, NELLIE
Rt. 1

Paxton
180 acres



KELLEY, CHAS.
Rt. 2

Tolono
280 acres



KELLY, GLEN D.
Rt. 1

Sadorus
200 acres

KESLER, FRANK
Rt. 1

Dewey
83 acres

KESLER, KEITH & EVELYN
Rt. 1

Urbana
80 acres



KELLY, MARTIN
Rt. 1

Dewey
200 acres

KELSEY, PAUL E.
Rt. 1

Pesotum
180 acres



KELSO, FRANK
Rt. 1

Gifford
120 acres

KEMP, MRS. EVALYN
Rt. 1 William Decker, mgr.

Gifford
240 acres

UNKNOWN
Rt. 1-Ross Kemp, Mgr.

Mahomet
80 acres

KENT, PAUL
Rt. 1

Fisher
197 acres

KERR, GEORGE
Rt. 2

Urbana
120 acres

KERR, GEORGE
Rt. 2

Urbana
90 acres

KERR, TOM
Rt. 1

Urbana
55 acres

KESLER, FRANK
Rt. 1

Dewey
120 acres

KESLER, FRANK
Rt. 3

Champaign
80 acres

KESLER, FRANK
Rt. 3

Champaign
80 acres

KESLER, FRANK
Rt. 4

Champaign
120 acres

KESLER, ROY
Rt. 4

Champaign
160 acres

KIENIE, ANNIE
Rt. 1

Ogden
100 acres



KIENIETZ, FRED J.
Rt. 1

Thomasboro
35 acres

KIENIETZ, KATE
Rt. 1

Thomasboro
80 acres



KIERZE, BETTY SUE LYNCH
Rt. 1

Homer
110 acres

KILHOFFER, WILLIAM
Rt. 1

Ludlow
240 acres

KILIAN, CLARENCE

Homer
129 acres



KILIAN, HENRY
Rt. 1

Broadlands
120 acres



KILLBURY ESTATE
Rt. 4

Champaign
130 acres

KIMBLE, HARRY
Rt. 1

Mahomet
60 acres

KIMMEL, MRS. ALICE N.
Rt. 1-R.J. Schlorff, Opr.

Champaign
120 acres

KING, DONALD

Valley City
325 acres

KING, RACHEL G.
Rt. 4

Champaign
320 acres



KIRBY, CLINTON L. Urbana
Rt.2-Richard W. Kirby, Opr. 200 acres

KIRBY, GROVER C. Sidney
Rt. 1 10 acres

KIRBY, W. E. Urbana
Rt. 2 61 acres

KIRBY, W. P. St. Joseph
Rt. 1 160 acres



KIRK, AUSTIN W. Ludlow
Rt. 1 85 acres



KIRK, WILLARD & ALICE MARKIANO Ludlow
Rt. 1-Kirk Homestead 229 acres

KIRWAN, J. W. (HEIRS) Ivesdale
Rt. 1 320 acres

KIRWAN, MATT Ivesdale
200 acres

KLEIN, MRS. MARGARET
Rt. 1

Seymour
180 acres



KLEIN, PAUL V.
Rt. 1

Seymour
160 acres



KLEIN, PAUL
Rt. 1

Ivesdale
80 acres

KLEIN, PAUL V.
Rt. 1-Almond L. Roberts, Res.

Seymour
80 acres

KLEIN, PAUL
Rt. 1

Ivesdale
160 acres



KLEISS, MR. & MRS. CLARENCE
Rt. 2

Tolono
39 acres



KLIEN, PAUL V.
Rt. 1-Henery Sweet, Tenant

Seymour
80 acres

KLEISS, JOE V.
Rt. 1

Pesotum
160 acres

KLEISS, MIKE N. Pesotum
Rt. 1

KLEISS, NICHOLAS M. Pesotum
Rt. 1 160 acres

KLOCKENBRINK, WILLIAM L. Tolono
The Doss Estate 160 acres

KNERR, HENRY Foosland
Rt. 1 320 acres

KNIGHT, ALFRED 133 41 Homer
Rt. 1

KNIGHT, ALFRED Homer
Rt. 1 320 acres

KNOBLOCH, MRS. ANNA Villa Grove
Rt. 1 160 acres

KNOEL, D. S. Rantoul
Rt. 1-Lonie M. Jones 320 acres

KNOTT, ROSCOE
Rt. 2

Urbana
80 acres

KNOX, FLORENCE B.
Rt. 3

Champaign
100 acres

KNOX, ALVIN
Rt. 1

Dewey
512 acres

KOBEL, FRANK
1605 N. Neil

5 acres

KNOX, FLORENCE B.
Rt.1-Bell Homestead, J.H.Knox

Seymour
120 acres

KOCH, GEORGE L.
Rt. 3-O. W. Koch, Mgr.

Champaign
164 acres

KNOX, FLORENCE B.
Rt. 3

Champaign
120 acres



KOCH, MRS. SUSIE
Rt. 1

St. Joseph
65 acres

KOCH, O. W.
Rt. 3

Champaign
156 acres

KOCH, O. W.
Rt. 3

Champaign
156 acres

KOCK, A. E.
Rt. 2

Urbana
80 acres

KOEBERLEIN, A. L.
Rt. 1

Pesotum
200 acres



KOKENSPARGER, S. E.
Rt.1-U.C. Kokensparger, Mgr.

Mahomet
160 acres

KOLAR, GEORGE F.
Rt. 2

Homer
12½ acres

KOLAR, G. F.
Rt. 4

Champaign
Private Home

KONKEL, ED
Rt. 1

Ludlow
120 acres



KOPMANN, GRACE
Rt. 2

St. Joseph
205 acres



KOPMANN, JOHN
Rt. 1

Gifford
120 acres



KOPMANN, WILBERT
Rt. 1

Gifford
160 acres

KOSS, MRS. EDITH
Rt. 1

Pesotum
160 acres



KOSS, HENRY W.
Rt. 1

Pesotum
80 acres



KOSS, HENRY W.

Pesotum
120 acres



KOSS, MARY J.
Rt. 1

Tolono
80 acres

KRAFT, FRED E.
Rt. 1

Sidney

KRAMMER, MARTIN
Rt. 1

Mahomet
80 acres



KRONER, JOHN
Rt. 1-Ray Rippy, Mgr.

Mahomet
80 acres

KRAUS, EMIL
Rt. 1

Pesotum
80 acres

KRONER, JOHN
Rt. 1-Fred Groves, Mgr.

Mahomet
160 acres

KRONER, DR. FRED
Rt. 1-Don Turner, Mgr.

Mahomet

KRONER, MRS. LIZZIE
Rt. 1

Mahomet
160 acres

KRONER, F. L.
Rt. 1

Mohamet
99½ acres

KRONNER, A. J.
Rt. 1

Mahomet
160 acres

KRUKEWITT, GRACE
Rt. 2

Homer
190 acres

KRUKEWITT, LOUIS DEAN
Rt. 1

Homer
160 acres

KRUKEWITT, RUDY W.
Rt. 1

Homer
80 acres

KRUMM, JOHN & MARIE
Rt. 3

Urbana
120 acres

KRUMN, KARL
Rt. 2

Tolono
120 acres

KRUMM, LILIE L.

Sadorus
230 acres



KRUMM, LILLIAN

Sadorus
80 acres

KRUMM, OSCAR
Rt. 1

Champaign
120 acres

KUDER, FRANK C.
Rt. 1

St. Joseph
190 acres

KUHLMAN, HERMAN
Rt. 1

St. Joseph
2.00 acres

KUHLMAN, DICK
Rt. 3

Urbana
24 acres

KUHNE, ROBERT
Rt. 1

Armstrong
160 acres

KUHLMAN, DICK
Rt. 2

Urbana
100 acres



KUHNS, L. E.
Rt. 1

Mahomet
71 acres

KUHLMAN, HERMAN
Rt. 1

Urbana
90 acres

KUNTZ, RUSSEL
Rt. 4

Champaign
160 acres

KUMLER, ROY — Dewey
Rt. 1-Ora Bernett, Opr. — 186 acres

KURZWEG, HAROLD — Champaign
Rt. 3 — 40 acres



KURTZ, MR. & MRS. FRED — Foosland
Rt. 1 — 156 acres

"At Your Service"

JAMES F. PARKER

GRAIN WAREHOUSING
MARKETING • TESTING
License B-152

Phone 8 — Mahomet, Ill.

LUDLOW
CO-OPERATIVE ELEVATOR CO.

GRAIN, COAL, LUMBER
BUILDING MATERIALS, FENCE
FEED, SEED
CUSTOM FEED GRINDING
AND SEED CLEANING

BULK PHOSPHATE PLANT
AND FERTILIZERS

ELEVATORS AT LUDLOW and RANTOUL, ILL.
Phone 2 — Ludlow, Ill.
Phone 67 — Rantoul, Ill.

PREPARED BY THE
BUREAU OF RESEARCH AND PLANNING
DIVISION OF HIGHWAYS
DEPARTMENT OF PUBLIC WORKS & BUILDINGS
IN COOPERATION WITH THE
U.S. DEPARTMENT OF COMMERCE
BUREAU OF PUBLIC ROADS

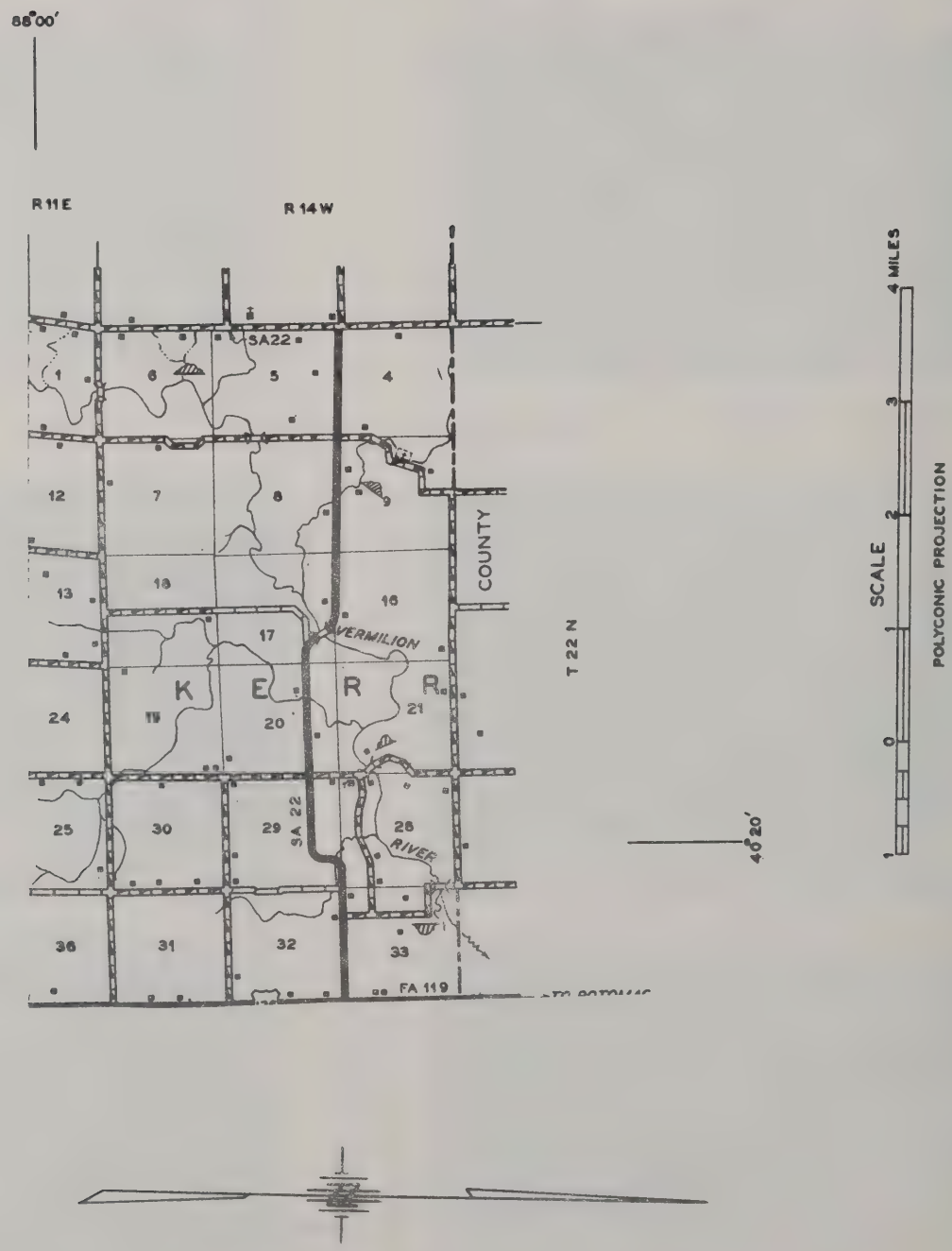

KERR TOWNSHIP

At the northeast corner of Champaign County lies Kerr Township, with a population of 263. It is bounded on the north by Ford County and on the east by Vermilion County. Through part of the township flows Middle Fork River. Devoted entirely to agriculture, Kerr Township is typical of many such townships in the great Wheat Belt of the Midwest.

It was in 1845 that Lewis Kuder, an early settler of the township, arrived, and, after acquiring a few sections of land, established himself as a farmer and stock-raiser. In later years he became owner of 900 acres, which made him one of the largest land-owners of the region. At this period, too, he served for several terms as supervisor of Kerr Township.

IMMANUEL LUTHERAN CHURCH - Rev. H. H. Diers - Flatville

IMMANUEL LUTHERAN CHURCH - Rev. H. H. Diers - Flatville

LUDLOW

Principal village of Ludlow Township is Ludlow, which contains a population of 475. The village is in the northern portion of Champaign County, and is on US 45, a main Illinois north-south highway. Not many miles away is the town of Rantoul, where the Chanute Air Force Base is located. When the township form of government was adopted in Champaign County in 1859, Ludlow Township was at first called Pera Township.

One who early settled in the township was Joseph M. Harnit. He came in 1864, and, after many years as a farmer, moved into the village of Ludlow, where he took up the practice of law. He served as supervisor of Ludlow Township for a period of fifteen years, and at other times held the offices of assessor, collector and school trustee. Another early settler was William L. Braden, who came in 1866 and who engaged in the grain business. He also served as school treasurer of the township.

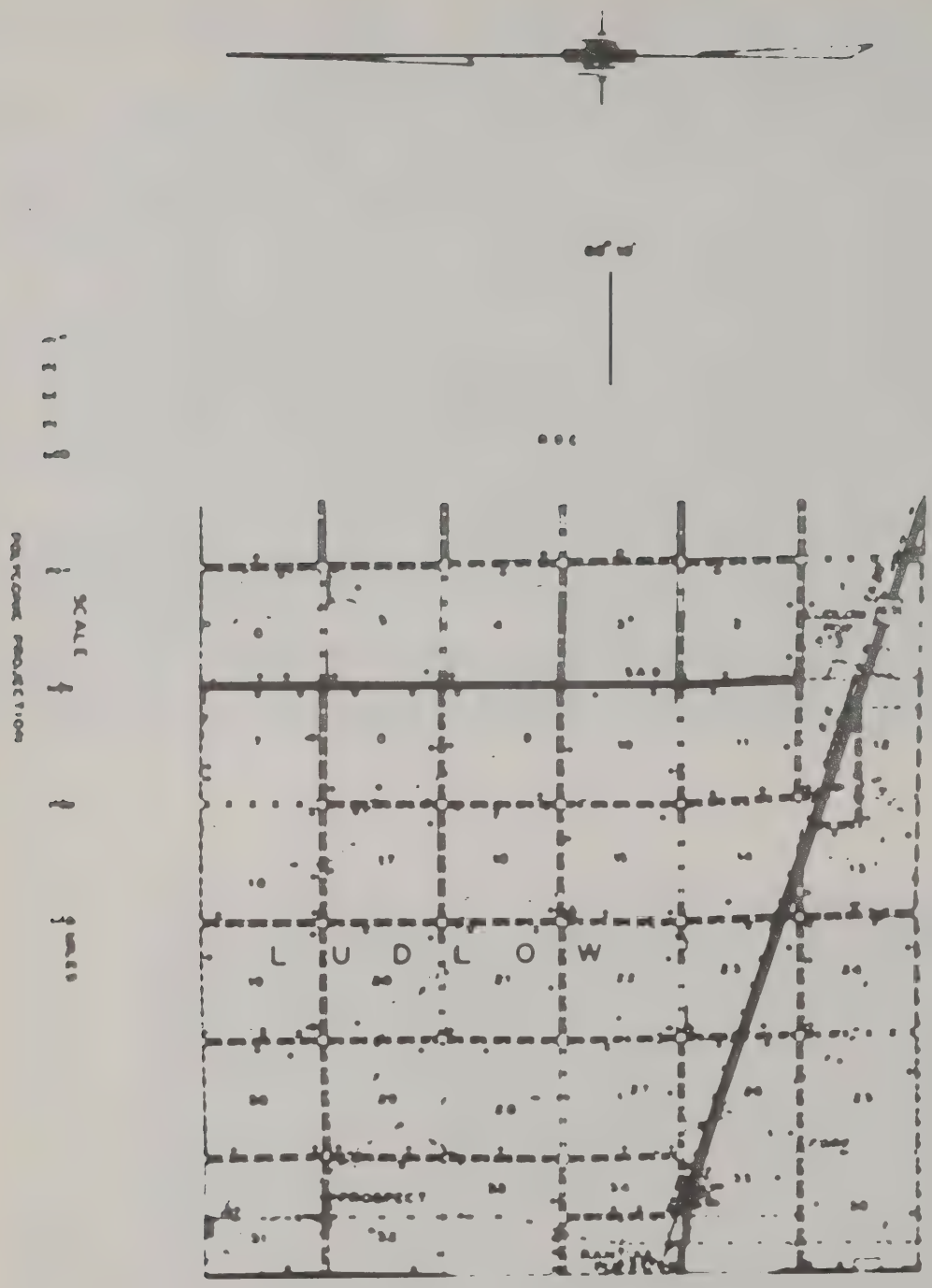

PREPARED BY THE
BUREAU OF RESEARCH AND PLANNING
DIVISION OF HIGHWAYS
DEPARTMENT OF PUBLIC WORKS & BUILDINGS
IN COOPERATION WITH THE
U.S DEPARTMENT OF COMMERCE
BUREAU OF PUBLIC ROADS

BONDVILLE METHODIST CHURCH Bondville
Nathaniel H. Gwinn, Pastor

CHURCH OF CHRIST - Rev. Kendrick Palmer Ludlow



LAFENHAGEN, ANNA B. Sidney
Mrs. Vareta Plotner, Opr. 80 acres

LAFENHAGEN, MR.& MRS. CHAS. L. Philo
Rt. 1 120 acres

LaFOLLETTE-MOOT, BERNELLE L. Rantoul
Rt. 1-Ed. Eichelberger, Mgr. 160 acres

LAKEY, HERSCHEL Urbana
Rt. 1 110 acres

LAKEY, W. D. Urbana
Rt. 1 120 acres

LAMB, C. A. Philo
Rt. 1 300 acres

LAMMLE, HENRY Fisher
Rt. 1 80 acres



LAMB, MRS. IDA Penfield
Rt. 1 Cecil Kirby, mgr. 360 acres



LANG, ALBERT (ESTATE) Champaign
Rt. 4 200 acres



LANGE, J. Champaign
Rt. 4 120 acres

LANG, HAROLD A. Champaign
Rt. 4 80 acres



LANGE, PAUL G. Ludlow
Rt. 1 164 acres

LANGE, E. Champaign
Rt. 4



LANGE, RAYMOND A. Fisher
Rt. 1 160 acres

LANGE, GILBERT Champaign
Rt. 4 80 acres

LANGFORD, R. E. Champaign
Rt.3-Paul E. Dunlap, Mgr. 194 acres



LANGLEY, ALICE
Rt. 1

Champaign
160 acres



LANDLEY, ALICE
Rt. 2

Tolono
160 acres



LANNON, PATRICK H.
Rt. 1

Sidney
80 acres

LAPE, ELMER
Rt. 1

Fisher
120 acres

LAROE, DAN
Rt. 1

Ivesdale
120 acres

LAROE, DAN
Rt. 1

Ivesdale
46 acres



LARRABEE, KATE
Rt. 4 Marion Hoffmann, mgr.

Champaign
230 acres

LAVERICK, IRA
Rt. 1

Broadlands
240 acres

LAWHEAD, ALBERT
Rt. 2

Champaign
40 acres

LAWRENCE, GERTRUDE
Rt. 1

Foosland
160 acres

LAWHEAD, BERT
Rt. 2

Champaign
40 acres

LAWRENCE, GERTRUDE
Box 18-J. Oscar Thomas, Mgr.

Foosland
323 acres

LAWRENCE, GERTRUDE
Rt. 1-Martin E. Gardner, Mgr.

Foosland
280 acres

LAWRENCE, GERTRUDE
Rt. 1

Foosland
120 acres



LAWRENCE, GERTRUDE
Rt. 1-Tracy Shields, Mgr.

Foosland
290 acres



LAWRENCE, GERTRUDE
Rt. 1

Foosland
120 acres



LAYMAN, KENNETH CHESTER
Rt. 1

Dewey
160 acres

LEACH, MRS. OTIS
Rt. 3

Champaign
40 acres

LEACH, FRED
Rt. 1

Mahomet
315 acres

LEATHERS, DR. T. H.
Rt. 1

Champaign



LEACH, LAVERNE
Rt. 1

Sidney
202 acres

LEACH, W. M.
Rt. 2-Cecil Block, Opr.

Champaign
80 acres

LEAVITT, MRS. MOLLIE
Rt. 1

Ogden
120 acres

KESSLER, MORRIS

Champaign
3 acres

LECHER, JOSEPH — Tolono
Rt. 2 — 160 acres

LEES, HARRY H. & LENA MAE — Champaign
Rt. 3-Lees Poultry Farm1933 — 7 acres

LEDDERBOGE, L. — Rantoul
Rt.

LEE, HENRY M. — Homer
Rt. 2 — 186 acres

LEE, ALBERT — Pesotum
Rt. 1 — 60 acres

LEE, WILLIAM H. (ESTATE) — Sadorus
Rt. 1 — 160 acres

LEE, ALBERT — Pesotum
Rt. 1 — 200 acres



LEERKAMP, ERNEST J. — Longview
Rt. 1 — 80 acres



LEHMAN, MRS. E. J. Homer
Rt. 2 240 acres

LEHMAN, MRS. ORAL F. B. Urbana
Rt. 3-Chaxles Hughes, Opr. 166 acres

LEHMAN, MRS. ORAL F.B. Urbana
Rt.3-Jim Walden, Opr. 8 yrs. 170 acres

LEHNER, THOMAS Champaign
Rt. 3 240 acres

LEICHNER, ORVILLE Gifford
Rt. 1 80 acres



LEIGH, EDWARD C. St. Joseph
Rt. 1 79 acres

LEIGH, ROLLO F. Rantoul
Rt. 1 160 acres

LEISCHNER, VERNELLE Champaign
Rt. 4 80 acres

LEISCHNER, WILLIAM
Rt. 1

Fisher
235 acres

LEONARD ESTATE
Rt. 1-Vern Rodgers, Opr.

Ludlow
160 acres

LEONARD, DWIGHT
Rt. 4

Champaign
160 acres



LEONARD, ELIZABETH
Rt. 1

Thomasboro
160 acres



LEUDKE, MRS. MAUDE
Rt. 1

Broadlands
160 acres



LEWIS, ERVIN
Rt. 2

Champaign
160 acres

LEWIS, MRS. RACHEL
Rt. 1

Urbana
175 acres

LEWIS, MRS. W.
Rt. 3

Champaign
240 acres

LIESTMAN, A. L.
Rt. 1.

Mahomet
270 acres

LIETZ, FLOYD
Rt. 1

Pesotum
120 acres



LIESTMAN, IRVIN
Rt. 1

Mahomet
80 acres

WOLF, LEWIS (ESTATE)
Rt. 1-John D. Light, Mgr.

Champaign
160 acres

LIESTMAN, IRVIN
Rt. 1

Mahomet
270 acres

LIMP, MINNIE
Rt. 1

Broadlands
80 acres

LIETZ, EARL R.
Rt. 1

Sadorus
100 acres

LIMP, MRS. MINNIE
Rt. 1

Sidney
80 acres



LINCOLN, LYLE
Rt. 1
Urbana



LINDSEY, MRS. T. E.
Rt. 3
Urbana
140 acres

LINDSEY, HAROLD
Rt. 3
Champaign
160 acres



LINDSEY, WILLIAM E.
Rt. 3
Champaign
5 acres

LINDSEY, R. C.
Rt. 2
Tolono
200 acres

LINTHICUM, HARRY J.
Rt. 1
Gifford
120 acres

LINDSEY, MRS. T. E.
Rt. 3
Urbana
180 acres

LIPSWORD, ARNO
Rt. 1
Whitehealth

LITTLE, ART
Rt. 2

Rantoul
80 acres

LITTLE, MILO S.
Rt. 2

Tolono
127 acres

LITTLE, ARTHUR
Rt. 2

Rantoul
300 acres

LITTLE, MILO
Rt. 1

Tolono
160 acres



LITTLE, ELIZABETH
Rt. 1

Rantoul
240 acres

LITTLE, ROSS
Rt. 1

Rantoul
123 acres

LITTLE, IRVING
Rt. 1

Rantoul
160 acres

LITTLE, ROY EMERSON
Rt. 1

Rantoul
200 acres



LITWILLER, MR. & MRS. WM. Ludlow
Rt. 1 165 acres



LIVINGSTON, MRS. GEORGE Rantoul
Rt. 2-Wyne Homestead 80 acres

LIVINGSTON, W. T. Mahomet
Rt. 1 177 acres

LOCKE, CLAUDE A. Champaign
Rt. 1 40 acres

LOEB, CHARLES F. Urbana
Rt.1-Edgar Frederick, Opr. 158 acres



LOEFFNER, ALBERT Ogden
Rt. 1 121 acres



LOESCHEN, FRED H. Ogden
Rt. 1 97 acres



LOESCHEN, FRED M.
Rt. 2 131 acres



LOESCHEN, GRACE — Rantoul
Rt.2-Henry F. Loeschen, Opr. — 80 acres

LOESCHEN, MRS. TENA — Thomasboro
Rt. 1 — 80 acres

LOFTUS, CHARLES — Ivesdale
Rt. 1 — 80 acres



LOFTUS, EDDIE — Ivesdale
Rt. 1 — 205 acres



LOFTUS, JOHN M. — Ivesdale
Rt. 1 — 100 acres

LOGAN, CATHERINE M. — Sidney
Rt. 1 — 108 acres

LOGAN, RUTH — Sidney
Rt. 1 — 160 acres



LONGLEY, ALICE — Paxton
Rt. 1 — 170 acres

LOSCHEN, ALBERT
Rt. 1

Thomasboro
80 acres



LOSCHEN, WILLIAM H.
Rt.

Penfield
160 acres



LOSCHEN, ALBERT
Rt. 1

Thomasboro
160 acres

LOURASH, PERCY D.
Rt. 1-Homestead purch. Ill. RR.

Seymour
80 acres



LOSCHEN, B. G.
Rt. 1 - Hiye Bluhm,Opr.

Ludlow
160 acres



LOVE, CLIFFORD S.
Rt. 1

Philo

LOSCHEN, MAGGIE
Rt. 1

Penfield
262 acres

LOVE, H. F.
Rt. 1

Sidney
240 acres

LOVE, HOWARD F.
Rt. 1

Sidney
240 acres

LOVELESS, MARIAN
Rt. 1

Mahomet
156 acres

LOVES, KATHERINE (ESTATE)
Rt.-Glenn Parnell, Opr.

Champaign
77 acres

LOWMAN, CLARA B.
Rt. 1

Champaign
40 acres

LOWRY, JAMES
Rt. 1

Villa Grove
160 acres

LOWRY, JOHN T.
Rt. 2-Elmer Combest, Mgr.

Rantoul
240 acres



LUBBEN, FRED H.
Rt. 1

Ludlow
165 acres

LUBBEN, GEORGE
Rt. 2

St. Joseph
40 acres

LUBBEN, GEORGE
Rt. 1

Thomasboro
80 acres



LUDWIG, CARL
Rt. 1

Ogden
118 acres

LUBBEN, HEYE
Rt. 1

Thomasboro
80 acres

LEUDKE, MRS. ROBERT
Rt. 1

Longview
240 acres

LUDKE, ROBERT
Rt. 1

Broadlands
160 acres

LUEDKE, MRS. ROBERT
Rt. 1

Broadlands
80 acres



LUDWIG, C.
Rt. 2-Harm Ludwig, Mgr.

St. Joseph
140 acres

LUSADER, STANLEY S. SR.
Rt. 1

Ogden
200 acres

LUTH, VERNON C. Broadlands
Rt. 1 160 acres

LUTHER SISTERS Champaign
Rt. 2 160 acres

LUTH, VERNON C. Broadlands
Rt. 1 160 acres

LUTHER, IDA Tolono
Rt. 1 120 acres

LUTHER, CAROLINE Tolono
Rt. 1 160 acres

LUX, HENRY J. Pesotum
Rt. 1 40 acres

LUTHER, CARL F. Champaign
Rt.2W. 40 acres owned Mrs. W. Glawe 60

LUTYIES, FRED A. Champaign
Rt.2-Elmer Holleman, Mgr. 320 acres



LUTZ, AUGUST — Dewey
Rt. 1-Harvey Rexroad, Mgr. — 120 acres

LYMAN, WILLIAM — Champaign
Rt. 2 — 160 acres

LUTZ, AUGUST — Dewey
Rt. 1 — 80 acres

LYMAN, WILLIAM — Champaign
Rt. 2 — 120 acres



LYNCH, MAURICE — Homer
Rt. 2 — 40 acres

LYMAN, ANNA (HARGEN ESTATE) — Sidney
Rt.1-Loren Prior, Opr. — 204 acres



MITCHELL CONCRETE PRODUCTS
INCORPORATED
MAHOMET, ILLINOIS

Manufacturers of Quality Concrete

DUNBRIK — BUILDING BLOCK — CHIMNEY BLOCK

PREPARED BY THE
BUREAU OF RESEARCH AND PLANNING
DIVISION OF HIGHWAYS
DEPARTMENT OF PUBLIC WORKS & BUILDINGS
IN COOPERATION WITH THE
U.S. DEPARTMENT OF COMMERCE
BUREAU OF PUBLIC ROADS

MAHOMET

On the legended Sangamon River, in the western portion of Champaign County, lies the village of Mahomet, one of the oldest villages in the county. Today, it has a population of 1,017. Running through it is US 150, a main east-west highway of the Prairie State. The village is the principal community of Mahomet Township, which has a population of 1,614.

An early resident of the town was Fielding L. Scott, who came in 1836 and who afterwards became an eminent Champaign County judge. At a later period, one of his sons, Thomas J. Scott, was elected sheriff of Champaign County. His other son was killed in the Civil War. Another early arrival was Samuel H. Lyons, who settled here in 1849. He subsequently became owner of a farm comprising 260 acres. He also held numerous public offices in the township.

MABIS, HARVEY C. — Tolono
Rt. 1 — 120 acres

MABRY, LOYAL G. — Rankin
Rt. 2 — 50 acres

MADDEN, BLANCHE — Champaign
Rt. 1 — 160 acres

MADDEN, MRS. BLANCHE — Champaign
Rt.-Grant Zindars, Opr. — 133 acres

MADIGAN, DENNIS H. — Penfield
HEDRICK, RAY — 80 acres

MADIGAN, D. M. — Penfield
Rt. 1 — 113 acres

MADIGAN, PAUL — Longview
Rt. 1 — 240 acres

MADIGAN, PAUL J. — Villa Grove
Rt. 1 — 200 acres

MADDOCK, EARL C.
Rt. 2

St. Joseph
297 acres

MAGRINI, BILL
Rt. 1

Penfield
200 acres

MAGRINI, BILL
Rt. 1

Penfield
407 acres



MAIER, JOHN
Rt. 1

Thomasboro
140 acres

MAIER, JOSEPH, SR.
Rt. 1

Thomasburo
125 acres

MALEY, DR. C. F.
Rt. 1

Sadorus
120 acres

MALLOW, ADA
Rt. 1

Urbana
28 acres



MALLOY, THOMAS H.
Rt. 1

Rantoul
160 acres

MALLOY ESTATE (THOMAS)
Rt. 2

Rantoul
160 acres

MARKLEY, J. A.
Rt. 2 Robert Mulligan, opr.

Champaign
190 acres



MALLOY, THOMAS
Rt. 1

Thomasboro



MARRIOTT ESTATE
Rt. 2

Urbana
150 acres



MANION, AGNES & EDWARD
Rt. 1

Seymour
160 acres

MARRIOTT, SUSIE B.
Rt. 1-F. M. Marriott, Mgr.

Urbana
120 acres

MANSFIELD, IVA
Rt. 2

Urbana
22 acres

MARSH, HOWARD
Rt. 2

St. Joseph
106 acres

MARSH, J. A.
Rt. 1

Mahomet
80 acres



MARSH, L. E.
Rt. 2

St. Joseph
160 acres



MARSH, L. E.
Rt. 2

St. Joseph
80 acres

MARTIN, EDWIN
Rt. 2

Urbana
20 acres

MARTIN, E. W.
Rt. 1

St. Joseph
167 acres

MARTIN, JOHN H.
Rt. 1

Gifford
160 acres



MARTIN FARM
Rt.1-L. W. Chumbley, Opr.

Ludlow
160 acres



MARTIN TRAILER RANCH
Rt. 2

Rantoul
200 acres

MARTIN, RAY, (MR. & MRS.) Ogden
Rt. 1 220 acres

MASSOCK, W. P. Rantoul
Rt. 1-Lawrence Hadler 160 acres

MARTINI, MRS. O. Longview
Rt. 1 120 acres

MAST, FRED Urbana
Rt. 3 120 acres

MARTY, CLAUDE Rantoul
Rt. 2 114 acres



MATTHEWS, C. W. Homer
Rt. 2 120 acres

MASON, BILL (MRS.) Tolono
Rt. 2 160 acres



MATHEWS, MR. & MRS. W. J. Tolono
Rt.2-New home built '53 189 acres

MATTIS, GEORGE
Rt. 3

Champaign
520 acres

MATTIS, GEORGE
Rt. 3

Champaign
520 acres

MATTIS FARM
Rt. 1

Mohamet
120 acres

MATTIS, GEORGE
Rt. 2

St. Joseph
230 acres

MATTIS ESTATE
Rt. 4

Champaign
156 acres

MATTIS, GEO.
Rt. 2

Homer
160 acres



MATTIS, GEORGE
Rt. 1

Urbana
160 acres

MATTIS ESTATE
1802 W. Church St.

Champaign

MATTIS, ROSS R (Heirs of)
Rt.S. Neil St. Rd.
Champaign
230 acres

MAULDING, RAYMOND
Rt. 1
Ludlow
81 acres

MAURER, CHARLES B.
Rt. 1
Champaign
193 acres

[illegible]
Rt. 2
Rantoul
160 acres

MAXWELL, E. B.
Rt. 1
Broadlands
160 acres

MAXWELL, EARL
Rt. 2
Tolono
80 acres

MAXWELL, ESTHER & GRACE
Rt. 2
Champaign
130 acres

MAXWELL, E. B.
Rt. 1
Broadlands
120 acres

MAXWELL, EDWARD
Rt. 1

Broadlands
160 acres

MAXWELL, JOHN
Rt. 2

Champaign



MAXWELL, FERN
Rt. 1

Ogden
180 acres

MAXWELL, JOHN P.
Rt. 2

Champaign
354 acres

MAXWELL, GEORGE I.
Rt. 2

Champaign
340 acres



MAXWELL, R. C.
Rt. 1

Mahomet
160 acres

MAXWELL, GEORGE I.
Rt. 2

Champaign

MAYER, HENRY E.
Rt. 1

Sadorus
77 acres

MAYER, PETE
Rt. 1

Pesotum
195 acres



McARTHUR, HELEN G.
Rt. 1

Sidney
200 acres

MAYER, WENDELL J.
Rt. 1

Pesotum
105 acres



McAURTHUR, MRS. J. H.
Rt. 1

Sidney
97 acres

MAYES, GEORGE W.
Rt. 1

Champaign
163 acres

McCABBE, JOHN J.
Rt. 2

Rantoul
80 acres

McARTHUR FARM
Rt. 1

Sidney
160 acres

McCABE, VINCE
Rt. 1-Jack J. McCabe, Mgr.

Ludlow
200 acres



McCABE, WILLIAM F. Rantoul
Rt. 1 155 acres

McCARTHY, L. B. Rantoul
Rt. 1 170 acres



McCANN, WILLIAM Seymour
Rt. 1-Hubert Hickman, Mgr. 200 acres

McCARTY, VIOLET O. Seymour
Rt. 1 80 acres



McCAMPELL, A. J. Fisher
240 acres



McCLAIN, WILLIAM E. Dewey
Rt. 1 30 acres

McCARTER, P. F. Rantoul
Rt. 1-Elwood Miller, Opr. 160 acres



McCLINTOCK, PEARL Urbana
Rt. 2 80 acres



McCLURE, CHARLES F. St. Joseph
Rt. 1 8 acres



McCORD, LILLIAN Mahomet
Rt. 1 200 acres

McCOMB, GEORGE St. Joseph
Rt. 1 160 acres

McCORMICK, CECILE Urbana
Rt. 1



McCOMB, MRS. LUCY K. Seymour
Opr. by McMullen Family for 80 yr. 380

McCORMICK, ESTELL Dewey
Rt. 1 420 acres

McCOPPIN, EVERETT Ivesdale
120 acres



McCORMICK, FRED Urbana
Rt. 2 80 acres



McCORMICK, MARY
Rt. 2

Urbana
30 acres



McCURDY, MRS. LAURA
Rt. 1

Dewey
160 acres

McCOY, GEORGE
Rt. 1

Philo
80 acres



McDONALD, IDA
Rt. 3-

Champaign
162 acres

McCOY, THOMAS J.
Rt. 1

Urbana
284 acres

McELROY, MRS. BELLE
Rt. 1

Sidney
151 acres

McCULLOUGH, MRS. JOHN
Rt. 3

Urbana
160 acres

McELROY, JAMES
Rt.-Robert Wakefield, Opr.

Homer
100 acres

McELROY, RALPH J. — Homer
Rt. 2-Ernest Wienke, Opr. — 8 7½ acres



McGUIRE, CELIA — Sadorus
Rt. — 80 acres

McEVELLY, MRS. INA — Pesotum
Rt. 1 — 60 acres

McGUIRE, CONNOR — Sadorus
Rt. — 80 acres

McFARLAND ESTATE — Gifford
Rt. 1 — 160 acres

McGUIRE, ORVILLE — Rankin
Rt. 2 — 160 acres

McGATH, WILLIAM — Champaign
Rt. 2 — 160 acres



McGUIRE, WILLIAM F. — Ivesdale
Rt. 1 — 200 acres

TRACY, THOMAS
Rt. 1-John J. McHale, Mgr.
Ivesdale
80 acres



McINTOSA, CHAS. L.
Rt. 1
Homer
245 acres



McHARRY, MRS. EDITH K.
Rt. 1
Rantoul
140 acres

McKEEVER, EDNA
Rt. 2
Paxton
160 acres

McHENRY, H. E.
Rt. 3
Urbana
160 acres



McKENNY & MORRISSEY
Rt. 4
Champaign
240 acres

McINNES, ETHEL O.
Rt. 2
Urbana
158 acres



McKENNEY, W. E.
Rt. 1
Fisher
100 acres

McKENRY, MARION
Rt. 1

St. Joseph
100 acres

McKINLEY FOUNDATION
Rt. 3 Frank Miller, mgr.

Urbana
160 acres



McKENZIE, JESSIE
Rt. 1

Rantoul
229 acres



McKINLEY, FRANK
Rt. 1

Mahomet
25 acres

McKEON, MRS. MARY
Rt. 1

Ivesdale
160 acres

McKINNEY, LILA
Rt. 3

Champaign
185 acres

McKIMLEY FOUNDATION PRESBYTERIAN CHURCH
Rt. 2 - 160 acres

Champaign

McKINNEY, MRS. PRUDENCE
Rt. 1

Ivesdale
120 acres

McKINNEY, ROY H.
Rt. 1

Ivesdale
200 acres

McKINNEY, ROY H.
Rt. 1

Ivesdale



McLEAN, MRS. MARY P.
Rt. 1

Pesotum
80 acres

McMAHAN, JOHN
Rt. 1

Ogden

McMAHON, T. S.
Rt. 2-McMahon Homestead

Champaign
75 acres



McNEIL, JOSEPH A.
Rt. 1

St. Tolono
15 acres

McQUAID, JOHN J.
Rt.1-Tom McQuaid, Mgr.

Penfield
880 acres

McQUAID, J. J.
Rt. 1

Penfield
320 acres



McQUAID, J. J.
Rt. 1

Penfield
200 acres

MEADE, T. J.
Rt. 1

Champaign
220 acres



McREYNOLDS, LIZZIE
Rt. 3

Champaign
1.7 acres

MEADE, T. J.
Rt. 1

Ivesdale
240 acres

MEADE, MRS. GRACE
Rt. 1

Ivesdale
120 acres

MEADE, THOMAS J.
Rt. 1-Cecil C. Gilliland, Mgr.

Champaign
160 acres

MEADE, LUCY
Rt. 1

Ogden
40 acres

MEATH, JACK
Rt. 1

Ivesdale
80 acres



MEENELEY, CARL
Rt. 1-Henry Reitmeier, Mgr.
Gifford
220 acres

MEERS, FRED B.
Rt. 1
Fisher
240 acres



MEESMAM, ELMER
Rt. 1
Homer
160 acres

MEESON, LYLE
Rt. 1
Tolono
100 acres

MEHARRY, A. P.
Rt. 1
Tolono
804 acres



MEHARRY, A. P.
Rt. 1
Tolono
804 acres

MEHARRY, A. P.
Rt. 1
Tolono
Tenant House

MEHARRY, GEO. F.
Rt. 1
Tolono



MEHARRY, GEO. F. Tolono
Rt. 1



MEHARRY, MRS. Tolono
Rt. 1 Tenant House

MEHARRY, JESSE D. Tolono
Rt. 1 320 acres

MEHARRY, JESSE D. Tolono
Rt. 1 320 acres

MEICHELBECH, RAYMOND Foosland
Rt. 1 200 acres



MEIER, GEORGE Ogden
Rt. 1 80 acres



MEIER, JERRY F. St. Joseph
Rt. 1 160 acres

MEIER, KATIE Ogden
Rt. 1 100 acres



MEIER, MARY R.
Rt. 4-Frank Meier

Champaign
91 acres



MEIER, WILL M.

Penfield
53 acres

MEINECKE, HARRY J.
Rt. 1

Rantoul
166 acres



MEISTER, WAYNE
Rt. 1

Fisher
100 acres



MENEELY, CARL

Dewey
200 acres

MENENGA, JOHN
Rt. 1

Gifford
120 acres

MENGES, WALTER
Rt. 1

St. Joseph
80 acres

MENNELY, CARL
Rt. 1

Gifford
200 acres



MENNENGA, BERTHA
Rt. 1

Urbana
90 acres

MENNENGA, FRED
Rt. 1

Gifford
120 acres

MENNENGA, MRS. BERTHA
Rt. 1

Thomasboro
60 acres

MENNENGA, ONTKE
Rt. 1

Thomasboro
160 acres



MENNENGA, CARL F.
Rt. 1

Gifford
160 acres

MENNENGA, ONTKE
Rt. 1

Thomasboro
160 acres

MENNENGA, CARL R.
Rt. 1

Thomasboro
179 acres

MEREDITH, GLEN
Rt. 1

Foosland
160 acres

MEREDITH, ROBERT L.
Rt. 1

Foosland
160 acres

MERSEREAU, REX L.
Rt. 1

Rantoul
80 acres

MESSMAN, H. A.
Rt. 1

Joseph
174 acres

MESSMAN, A. H.
Rt. 1

Tolono
220 acres



MESSMAN, C. A.
Rt. 1

Homer
120 acres

MESSMAN, C. A.
Rt. 1

Homer
160 acres

MESSMAN, E. W.
Rt. 1

Sadorus
80 acres

MESSMAN, FRED A.
Rt. 1

Broadlands
280 acres



MESSMAN, FRED — Longview
Rt. 1 — 160 acres

MESSMAN & HEPPE (Barns) — Homer
Rt. 1

MESSMAN, FRED C. — Homer
Rt. 1 — 240 acres



MESSMAN, RALPH A. — Homer
Rt. 1 — 40 acres

MESSMAN, GEORGE C. — Homer
Rt. 1 — 200 acres

MESSMAN, RALPH A. — Homer
Rt. 2 — 400 acres

MESSMAN, J. E. — Sadorus
Rt. 1 — 105 acres



MESSMAN, WALTER — Homer
Rt. 1 — 200 acres

MESSMANN, W. C. Sadorus
Rt. 1 80 acres



MEUSER, A. H. Rantoul
Rt. 1 200 acres

MESSMAN, WILLIAM Longview
Rt. 1 160 acres

MEUSER, FRANK Dewey
Rt. 1 156 acres

MESSMAN, WM. Homer
Rt. 1

MEYER, A. H. Mahomet
Rt. 1 80 acres



MESSMER, CLEO Penfield
Rt. 1 159 acres



MEYER, G. J. Thomasboro
Rt. 1 Herman Christians, opr. 240 acres

MEYERS, HELEN (MRS.) Champaign
Rt. 1 120 acres

MICHENER, LOUVENA Homer
Rt. 2-Homestead since 1861 300 acres

MEYER, K. LEE & SISTERS Urbana
Rt. 2 265 acres



MICKENBY, PAUL Urbana
Rt. 3 246 acres

MEYER, WILBUR W. Urbana
Rt. 2 160 acres



MILLER, CHESTER B. Seymour
Rt. 1-Walter Bell, Opr. 120 acres

MICHENER, LO VENA Homer
Rt. 2 100 acres

MILLER, ELMER C. Pesotum
Rt. 1 120 acres

MILLER, GEORGE W.
Rt. 1

Seymour
160 acres

MILLER, HERMAN
Rt.2-Miller Homestead

St. Joseph
80 acres

MILLER, GEORGE
Rt. 2

St. Joseph
100 acres

MILLER, HARRY
Rt. 1

Foosland
120 acres

MILLER, GEORGE

Gifford
120 acres

MILLER, JUDITH
Rt. 1

Pesotum
160 acres

MILLER, GEORGE W.
Rt. 1

Seymour
80 acres

MILLER, JUDITH (MRS.)
Rt. 1

Pesotum
240 acres

MILLER, LEROY S. Philo
Rt. 1 160 acres

MILLER, PAUL Broadlands
Rt. 1 160 acres

MILLER, MRS. LEANNA Allerton
Rt. 1 160 acres

MILLER, RAY Broadlands
Rt. 1 325 acres

MILLER, LOUIE Philo
Rt. 1

MILLER, RAY Broadlands
Rt. 1 325 acres

MILLER, LAWRENCE A. Mahomet
Rt. 1 20 acres

MILLER, MRS. WILL Seymour
Rt. 1

MILLER, WM. H.
Rt. 1

Homer
400 acres

WILLIAM MILLER, SR., ESTATE

Philo



MILLS, CLIFFORD P.
Rt. 1

Ogden
70 acres



MILLS, C. P.
Rt. 1

Ogden
40 acres

MILLS, C. P.
Rt. 2

Homer
285 acres



MILLS, DOROTHY
Rt. 1

Urbana
396 acres



MILLS, NETTIE D.
Rt. 1-M.C. King, Opr.

Urbana
195 acres

MILLS, WALLACE
Rt. 2

Homer
160 acres

MINER, ARTHUR
Rt. 3

Champaign
159 acres

MINER, GRANT
Rt. 1

Rantoul
240 acres



MINER, CHARLIE
Rt. 3

Champaign
160 acres



MINER, GRANT
Rt. 1

Dewey
240 acres

MINER, CHESTER
Rt.3-Fox Terriers for Sale

Champaign
160 acres

MINER, GRANT
Rt. 2

Rantoul
123 acres

MINER, CHESTER & IRLE
Rt. 1

Urbana
80 acres

MINER, GRANT
Rt. 2

Rantoul
160 acres

MINER, JOHN
Rt. 3

Champaign
120 acres

MINER, ROY
Rt. 1-Roy William, Mgr.

Mahomet
360 acres

MINKS ESTATE
Rt. 1

Dewey
200 acres

MINKS, MARIE
Rt. 1

Dewey

MITCHELL ESTATE
Rt. 1

Mahomet
26 acres

MITCHELL, FRANK R.
Rt. 1

Fisher
200 acres

MITCHELL, GRACE E.
Rt. 2

Homer
80 acres

MITCHELL, J. A.
Rt. 3

Champaign
40 acres

MITCHELL, JOHN G.
Rt. 1

Dewey
200 acres

MITCHELL, ROY
Rt. 1

Sidney
160 acres



MITCHEL, NELIE
Rt. 1

Mahomet
250 acres

MITCHELL, ROBERT
Rt. 1

Fisher
200 acres

MITCHELL, ROY
Rt. 2 John Sjoken, opr.

Rantoul
200 acres

MITSDARFER, CHARLES
Rt. 1

Villa Grove
160 acres

MITCHELL, ROY-Prairie View-
Rt.2-James Wilson, Opr.

Champaign
270 acres

MITSDARFER, CHARLES T.
Rt. 1

Tolono
165 acres

MOENKHAUS, A. P.
Rt. 1

Sidney
10 acres

MOHR, ERNEST J.
Rt. 3

Champaign
145 acres



MOHR, ALVINA M.
Rt. 1

Broadlands
160 acres

MOHR, HENRY K.
Rt. 1

Sidney
118 acres

MOHR, ALVINA M.
Rt. 1

Broadlands
240 acres

MOLLOY, EDWARD J.
Rt. 1

Dewey
160 acres

MOHR, FRED
Rt. 3

Champaign
20 acres

MOLLOY, MARY E.
Rt. 2 Daniel B. Molloy, opr.

Rantoul
160 acres

MONTGOMERY, S. E.
Rt. 2

Tolono
160 acres

MOONEY BROS.

Philo
220 acres



MOODY, DEWEY
Rt. 1

Mahomet
74 acres

MOONEY BROS.
Rt. 1

Philo
200 acres

MOON, IRMA H.
Rt. 1

Mahomet
24 acres

MOONEY BROS.
Rt. 1

Philo
200 acres

MOONEY BROS.
Rt. 1

Philo
200 acres

MOONEY BROS.
Rt. 1

Philo
200 acres

MOONEY, ADDILE (MRS.)
Rt. 1

Philo
280 acres

MOONEY, MRS. MARIE L.
Rt. 1

Philo
220 acres

MOONEY, HAROLD F.
Rt. 1

Philo
120 acres



MOORE, MRS. CLARA
Rt. 1

Fisher
280 acres



MOONEY, JOHN & DAN
Rt. 1

Penfield
240 acres

MOORE, FRED C.
Rt. 1

Seymour
80 acres

MOONEY, MRS. MARIE
Rt. 1

Villa Grove
156 acres



MOORE, GRANT
Rt. 4

Champaign
80 acres

MOORE, ROBERT
Rt. 1

Philo
80 acres

MOORE, MRS. WAYNE
Rt. 1

Sadorus
20 acres

MOORE, WAYNE
Rt. 2

Champaign
160 acres

MOORHOUS, EARL D.
Rt. 1

St. Joseph
120 acres



MOORHOUS, EARL
Rt. 2

St. Joseph
196 acres



MOORRISEY, GEORGE B.
Rt. 1

Thomasboro
320 acres

MOOSE, MARY J.
Rt. 1

Penfield
320 acres

MORAN, SARAH
Rt. 1

Philo
80 acres



MORDEN, J.
Rt. 1
Dewey
280 acres

MORDEN, W. J.
Rt. 1-Charles A. Dean, Opr.
Dewey
160 acres



MORDEN, W. J.
Rt. 1-A.A. Polk, Opr.
Dewey
200 acres

MORDEN, W. J.
Rt. 1-Robert Keith, Opr.
Paxton
160 acres



MORDEN, W. J.
Rt. 1-Walter Unzicker, Opr.
Dewey
160 acres



MOREHOUSE, DAISY
Rt. 1
Dewey
320 acres



MOREHOUSE, JOSEPH
Rt. 1
Ogden
160 acres

MORENZ ESTATE
Rt. 1
Sadorus
80 acres

MORENZ, AUGUST F. (ESTATE) Sadorus
Rt. 1 80 acres



MORGAN, VINCENT Ivesdale
80 acres

MORENZ, WM. Sidney
R.R. 66 acres

MORLAN, DR. H. J. Rantoul
Rt. 2-Raymond C. Ingold, Mgr. 160 acres

MORGAN, J. ARTHUR Homer
Rt. 2-Donald A. Morgan, Opr. 88 acres

MORLAN, DR. H. J. Rantoul
Rt. 2-Raymond C. Ingold, Mgr. 160 acres

MORGAN, J. ARTHUR Homer
Rt. 2 136 acres

MORRIS, ANNA Ivesdale
Rt. 200 acres

MORRIS, ELLEN
Rt. 3-Carl Beebe, Mgr.

Champaign
101 acres

MORRIS, MRS. ELLEN
Rt. 1

Sadorus
80 acres

MORRIS, WALTER
Rt. 1

Ivesdale
80 acres

MORRIS, MRS. WALTER
Rt. 1

Ivesdale
200 acres

MORRISEY, MELLISA
Rt. 4

St. Joseph
204 acres



MORRISON, CHARLES
Rt. 1

Ogden
190 acres

MORS, CHAS.
Rt. 1

Sadorus
120 acres



MOSER, BERTHA
Rt. 2

Urbana
200 acres

MOSER, PEARL
Rt. 1

Broadlands
80 acres

MOSIER, MRS. LYDIA
Rt. 1

Tolono
200 acres

MOSSON, LAWRENCE
Rt. 1

Penfield
191 acres

MOWRER, ROBERT
Rt. 1

Sidney
80 acres

MUELLER, MRS. EMMA
Rt. 2

Tolono
200 acres

MUELLER, WILLIAM
Rt.2-Claude Shumate, Opr.

Urbana
270 acres

MULLEN, DEAM
Rt. 2

Tolono
320 acres



MULLEN, DEAM
Rt. 2

Tolono
255 acres

MULLEN, DEAM
Rt. 2

Tolono
320 acres



MULLER, BILL
Rt. 1

Urbana
77 acres

MULLIGAN, MRS. MARY
Rt. 2

Tolono
148 acres



MULLIKEN, A. D.
Rt. 1-William Davis, Mgr.

Sidney
220 acres

MULLIKIN, GEORGE
Rt. 1

Champaign
280 acres



MULLIKIN, GEORGE
Rt. 2

Champaign

MULLINS, EGAR, MRS.
Rt. 1

Tolono
240 acres

MULLINS, MARY
Rt. 1

Philo
80 acres



MULLIS, LEWIS A.
Rt. 2

Homer
½ acre



MUMM, MINNIE C.
Rt. 1

St. Joseph
80 acres

MUMM ESTATE
Rt. 1

Philo
120 acres

MUMM, MINNIE C.
Rt. 1

Sidney
180 acres

MUMM, LLOYD F.
Rt. 1

Philo
400 acres

MUMM, MINNIE D.
Rt. 1

Sidney

MUMM, MINNIE D.
Rt. 1

St. Joseph
80 acres

MUMM, OPAL KRUMM
Rt. 1

Tolono
80 acres



MUMM, W. D.
Rt. 1

Philo
80 acres



MUNSON, MARY & ELEANOR COOK
Rt. 1

Tolono
160 acres

MUNDS, DOTTIE
Rt. 1

St. Joseph
80 acres

MURPHY ESTATE
Rt. 3

Champaign
160 acres

MUNDS, JOHN
Rt. 4

Champaign
5½ acres

MURPHY, MAURICE MAYER

Sadorus
73 acres



MUNNING, JOHN F.
Rt. 1

Thomasboro
40 acres

MURRAY ESTATE
Rt. 1 Ralph Maier, opr.

Thomasboro
320 acres

MURRAY, HAROLD
Rt. 4

Champaign
280 acres

MURRAY, PAT
Rt. 1

Rantoul
800 acres

MURRAY, JOHN N.
Rt. 1

Rantoul
120 acres

MURRAY, PAT
Rt. 1

Rantoul
240 acres

MURRAY, PAT
Rt. 1

Rantoul
160 acres

MURRAY, ROY
Rt. 1

Urbana
140 acres



MURRELL, ELBERT
Rt. 1

Gifford
80 acres

MURREL, SAM H. St. Joseph 90 acres

MUSSON, LYLE Rt. 2 Tolono 120 acres

MUSSON, HAYDEN M. Rt. 1 Pesotum 80 acres

MYERS ESTATE Rt. 1-W. B. Myers, Mgr. Mahomet 200 acres

MUSSON, HAYDEN M. Pesotum 143 acres

MYER, IRMA Rt. 1 Urbana



MUSSON, J. F. Rt. 4 Champaign 320 acres

MYRICK, DON Rt. 1 Rantoul 280 acres

PREPARED BY THE
BUREAU OF RESEARCH AND PLANNING
DIVISION OF HIGHWAYS
DEPARTMENT OF PUBLIC WORKS & BUILDINGS
IN COOPERATION WITH THE
U.S. DEPARTMENT OF COMMERCE
BUREAU OF PUBLIC ROADS

EAST BEND MENNONITE CHURCH Founded 1948

NEWCOMB TOWNSHIP

Another township in the Sangamon River region of western Champaign County is Newcomb Township. It has a population of 529. Agriculture is the main occupation of its residents, and the farms here are the equal of any in the county.

One of the best-known early residents of this township was James S. Hannah, who arrived in 1851. Popularly known as Squire Hannah, he was a justice of the peace for thirty years. He also held the offices of collector and school treasurer.

Another pioneer of the township was Phillip Shaffer, who settled here in 1868. As a farmer, he owned 120 acres of land. In 1880 he was elected supervisor of Newcomb Township and held this position for the next seven years. He and his wife were the parents of six children.

NAFFZIGER, MRS. CLARA — Foosland
Rt. 1 — 50 acres

NEAL, MRS. ANNA — Broadlands
Rt. 1 — 80 acres

NALE, JAMES — Homer
Rt. 2 — 52 acres

NEEF, CARL F. — Urbana
Rt. 1 — 75 acres

NASH, BIRDIE — Mahomet
Rt. 1 — 210 acres

NEGANGARD, EFFIE — Sidney
Rt. 1 — 152 acres



NEADER, WILLIAM & MILLIE — Mahomet
Rt. 1 — 39 acres

NEGANGARD, EFFIE — Sidney
Rt. 1 — 132 acres

NEISSER, RUDOLPH
Rt. 1

Champaign
160 acres



NELSON, E. J.

Fisher
40 acres



NELSON ESTATE
Rt. 4

Champaign
159 acres

NELSON, H. I. (ESTATE)
Rt. 3

Champaign
164½ acres



NELSON, ALFRED & MRS. ANNA S.
Rt. 1

Paxton
360 acres

NELSON, LELAND M.
Rt. 1

Fisher
560 acres

NELSON, CECIL C.
Rt. 1

Dewey
160 acres

NELSON, LELA
Rt. 1

Fisher
160 acres

MEUMEYER, MRS. MARTHA A. — Champaign
Rt. 2-Ray Raymer, Mgr. — 126 acres

NEWCOMB, GERALDINE — Dewey
Rt. — No Farm

NEWCOMB, GERALDINE — Dewey
Rt. 1 — 200 acres

NEWTON, MRS. R. K. — Urbana
Rt.3-Geo. E. Pennell, Opr. — 366 acres

NICKOLSON, MARY — Sidney
R.Rt.-Cloyde Roberts, Opr. — 191 acres

NINMER, ELMER — Champaign
Rt. 2 — 80 acres

NINMER, ELMER — Seymour
Rt. 1 — 40 acres

NISCER, RUDOLPH — Champaign
Rt. 1 — 87 acres

NOBLE, FRANK, HEIRS
Rt. 1

Tolono
139 acres

NOEL, D. S.
Rt. 2

Champaign
320 acres

NOBLE, FRANK, HEIRS
Rt. 1

Tolono
320 acres

NOEL, D. S.
Rt. 1

Mahomet
327 acres

NOBLE, MRS. SUSAN
Rt. 1

Philo
80 acres

NOEL, D. S.
Rt. 2

Champaign
500 acres



NOEL, D. S.
Rt. 9-Gerald Jones, Mgr.

Champaign
360 acres

NOEL, MILISSA & RICHARD
Rt. 3-Russell Houston, Opr.

Champaign
400 acres



NOEL, MRS. MELISSA — Urbana
Rt. 3 Earl T. Werts, opr. — 159 acres

NOEL, MELISSA — Tolono
Rt. 1 — 298 acres

NOEL, MELISSA & RICHARD — Champaign
Rt.2-Carl Reifsteck, Opr. 20 Yrs. — 320

NOEL, RICHARD — Champaign
Rt. 4 — 170 acres

NOFFTZ, JOHN — Champaign
Rt.1-Gilbert Kurzweg Opr. 21 yrs.160 acre

NOFFTZ, NELLIE G. — Sadorus
Rt. 1 — 160 acres

NOFFTZ, NELLIE G. — Sadorus
Rt. 1 — 250 acres



NOFFTZ, FRANK W. — Tolono
Rt. 1 — 578 acres

NOFFTZ, FRED A.
Rt. 2

Tolono
80 acres

NOGLE, C. H. (ESTATE)
Rt. 1-Chas. E. Rogers, Tenant

Sadorus
300 acres



NOFFTZ, FRED A.
Rt. 1

Pesotum
80 acres

NOGLE, GEORGE (ESTATE)
Lowell Rogers, Opr.

Sadorus
140 acres

MOFFTZ, R. T.
Rt. 3-Heye Ebeling, Mgr.

Urbana
175 acres



NOGLE, HAROLD
Rt. 1

Pesotum
100 acres

NOGLE, C. H. (ESTATE)
Rt. 1-Clinton Bear, Opr.

St. Joseph
196 acres

NOGLE, JOHN T.
Rt. 1

Sadorus
80 acres

NOHREN, EDWARD H.
Rt. 1

Longview
80 acres

NOHREN, HARRY
Rt. 1

Broadlands
120 acres

NOHREN, JOHN
Rt. 1

Broadlands
93 acres

NOHREN, WAYNE E.
Rt. 1

Longview
40 acres



NOLAN, JOHN M.
Rt. 1

Ogden
232 acres

NOLTE ESTATE
Rt. 1-Clarence W. Mumm, Opr.

White Heath
225 acres

NONMAN, ALBERT
Rt. 1

Pesotum
80 acres

NONMAN, MRS. LENA
Rt. 1

Broadlands
200 acres

NONMAN, WILHELM
Rt. 1

Longview
78 acres



NORTON, CAROLINE K.
Rt. 1

Tolono



NORTON, CAROLINE K.
Rt. 1-Oscar Krumm, Mgr.

Tolono
349 acres

NORTON, MARC
Rt. 1

Champaign
260 acres

NUSSMEYER, CARL
Rt. 1

Broadlands
160 acres



MOTEL MERCER

R. R. 3 — URBANA, ILL. — PHONE 7-8023

R. L. PATTERSON LUMBER CO.

5 POINTS — URBANA

NORTH CENTURY BLVD. — RANTOUL

"We Know Lumber—Like To Know You"

PREPARED BY THE
BUREAU OF RESEARCH AND PLANNING
DIVISION OF HIGHWAYS
DEPARTMENT OF PUBLIC WORKS & BUILDINGS
IN COOPERATION WITH THE
U.S. DEPARTMENT OF COMMERCE
BUREAU OF PUBLIC ROADS



OGDEN

Ogden, a village of 436, is in the eastern portion of Champaign County at the junction of two important highways, US 150 and State 49. It is located about half way between Champaign and Danville (in Vermilion County), and is therefore within easy reach of either city.

Ogden is the principal community of Ogden Township, which has a population of 1,217. As a farming area, Ogden Township is on a par with any in Champaign County. Its harvests of wheat, corn and soybeans are abundant and of high quality, and its residents are a quiet, industrious folk. The township is bordered on the east by Vermilion County.

ST. JOHN LUTHERAN CHURCH Royal
Rev. O. E. Doesken

ROYAL

MAHOMET HIGH SCHOOL Mahomet

VETTER, CLYDE F.
Gulick School
Dewey
Rt. 1



SHAW SCHOOL



PESOTUM SCHOOL



FEIDLER SCHOOL



SEYMOUR GRADE SCHOOL Seymour
Russell Shelton, Principal

BOWERS SCHOOL DISTRICT #170 St. Joseph
Organized 1859



SAVOY SCHOOL Unit IV Savoy

OAKES, THOMAS — Gifford
Rt. 1 — 80 acres

O'BRIEN, WALKER & DALE COLLINS — St. Joseph
Rt. 1 — 160 acres

O'BEIRNE, THOMAS F. — Tolono
Rt. 1 — 80 acres

O'BRYAN, HIRAM B. — Pesotum
Rt. 1 — 110 acres

OBENRAND, RAY — Rankin
Rt. 2 — 80 acres

O'BRYAN, WAYNE — Pesotum
Rt. 1 — 144 acres

O'BRIEN, PHILIP & EDWARD — Pesotum
Rt. 1 — 156 acres

O'BRYAN, WALKER — St. Joseph
Rt. 1 — 110 acres

O'CONNOR ESTATE — Champaign
Rt. 1 — 160 acres

O'CONNOR, THOMAS — Ivesdale
Rt. — 120 acres

O'CONNOR, BRIDGET M. — Champaign
Rt. 2 — 200 acres

ODEBRECHT, EDITH — Philo
Rt. 1 — 200 acres

O'CONNOR, JOHN — Sadorus
Rt. 1 — 160 acres

ODEBRECHT, NANCY — Tolono
Rt. 2-G. C. Hall, Mgr. — 80 acres

O'CONNOR, STANLEY M. — Ivesdale
Rt. 1 — 200 acres

ODEL, FRANK — Philo
Rt. 1 — 160 acres

ODEL, FRANK — Philo
Rt. 1 — 160 acres

OGDEN, A. J. — Foosland
Rt. 1 — 160 acres

O'DONNELL, JOHN P. (ESTATE) — Champaign
Rt. 2-John O'Donnell, Opr. — 159 acres



OHLS, ED — Tolono
Rt. 1 — 180 acres

O'DONNELL, FRANK — Rantoul
Rt. 3 — 160 acres

O'LEARY, MRS. BLANCHE — Ivesdale
Rt. 1 — 73 acres

OFFENSTEIN, L. E. — St. Joseph
Rt. 1 — 237 acres

OLON, MRS. FRANCIS E. — Sadorus
Rt. 1 — 209 acres

OLSEN, FRED
Rt. 1

Gifford
30 acres



O'NEIL, J. FRANCIS
City

Philo
5 acres

OLSON, OSCAR
Rt.-Jerome Conley, Mgr.

Urbana
80 acres

O'NEILL, GENE
Rt. 1

Philo
160 acres



OLSON, OSCAR E.
Rt. 2

St. Joseph
157 acres

O'NEILL, JOHN F.
Rt. 2

Champaign
131½ acres

O'NEIL, EUGENE
Rt. 1

Sidney
160 acres

O'NEILL, MRS. JOHN
Rt. 1

Philo
240 acres

O'NEAL, MERVILLE
Rt. 1-Chester Reeves, Opr.
Dewey
133 acres

OPDYCKE, L. D.
Rt. 1 Clarence Kingery, opr.
Thomasboro
160 acres

O'NEIL, PAUL
Rt. 1
Tolono

ORDEL, HATTIE
Rt. 1
Philo
80 acres

O'NEILL, SARAH BATES
Rt. 1
Tolono
120 acres

ORDEL, W. H.
Rt. 1
Philo
80 acres

O'NEAL, R. WAYNE
Rt. 3-Grandfather O'Neal bought 65 yrs.ago
160 acres-Urbana



ORR, CLARENCE
Rt. 1
Dewey
160 acres



OSBORNE, MARGAURET
Rt. 2

Rantoul
270 acres

OSOINACH, JOHN C.
Rt. 2

Urbana
3 acres



OSTERBUR, ALVIN & FRANK
Rt. 1

Ogden
160 acres



OSTERBUR, CARL
Rt. 1

Ogden
100 acres



OSTERBUR, FRANK
Rt. 1

Ogden
100 acres



OSTERBUR, FRED
Rt. 2

St. Joseph
110 acres



OSTERBUR, FRANK
Rt. 1

Ogden
40 acres

OSTERBUR, HERBERT J.
Rt. 2

St. Joseph
160 acres

OSTERBUR, HENRY L. Ogden
Rt. 1 80 acres

OSTERBUR, JANNA Penfield
Rt. 1 183 acres



OSTERBUR, HENRY L. Ogden
Rt. 1 160 acres



OSTERBUR, JOHN B. St. Joseph
Rt. 2 100 acres

OSTERBURS, HEYE H. St. Joseph
Rt.2-Eldon Olson, Mgr. 130 acres

OSTERBUR, KATHERINE & HEMKE HULS Thomas-
Rt. 1- 208 acres, boro



OSTERBUR, JOHN F. St. Joseph
Rt. 2 137 acres

OSTERBUR, LOUIS SR. Ogden
Rt. 1 100 acres

OSTERBUR, MARTHA
Rt. 1

Rantoul
120 acres

OSTERBUR, RANKIN
Rt. 2-George Carl, Mgr.

St. Joseph

OSTERBUR, RENKIN
Rt. 2-Frank, Mgr.

St. Joseph
180 acres

OSTERBUR, SIMON L.
Rt. 1

Ogden
170 acres

OWENS, VIRGINIA
Rt. 1

Sadorus
350 acres

OYER, JOSEPH
Rt. 1

Foosland
140 acres

OYER, JOSEPH
Rt. 1

Foosland
30 acres

OYER, MANUEL
Rt. 1

Foosland
100 acres



OYER, SAM
Rt. 1-Vilas Oyer, Opr.

Foosland
117 acres



OYER, WALTER R.
Rt. 1

Fisher
160 acres

GENERAL INSURANCE

FIRE — WIND — HAIL — CROP INSURANCE
AUTO — LIFE — LIABILITY — POLIO

REAL ESTATE AND LOANS

B. G. LOSCHEN
540 GARDEN ST.

Phone RANTOUL 1528
EDEN PARK, RANTOUL

BELRIEVE FARM

PEDIGREED

Polled Shorthorn Cattle

L. E. HATCH & SONS

DEERS ROAD — 5 MILES S. E. - URBANA

MOLLOY TRAILER COURT

66 Modern Spaces

MAPLE WOOD DRIVE - RANTOUL
Phone RANTOUL 1150

GEORGE A. BILLSON
MANAGER

PESOTUM

The village of Pesotum, with a population of 415, is often referred to as a good example of a typical Illinois rural community. Centering on a railroad station, its most conspicious object is a grain elevator. Around this is the business district of the village -- grocery, dry goods and farm-machinery stores, a bank, post office, tavern, barber shop, pool room and two churches. Beyond these business and other buildings are the neat, white homes of the villagers, set in the midst of tree-lined streets.

Pesotum is the principal community of Pesotum Township, located in the south portion of Champaign County. It has a total population of 858. The township is part of the rich, fertile farming region in this part of Illinois. An early settler of the township was Thomas O. Darrah, who not only was a successful farmer but an outstanding public official of the township. He held the offices of township supervisor for four years, commissioner of highways for five years, and school trustee for 8 years.

PREPARED BY THE
BUREAU OF RESEARCH AND PLANNING
DIVISION OF HIGHWAYS
DEPARTMENT OF PUBLIC WORKS & BUILDINGS
IN COOPERATION WITH THE
U.S. DEPARTMENT OF COMMERCE
BUREAU OF PUBLIC ROADS

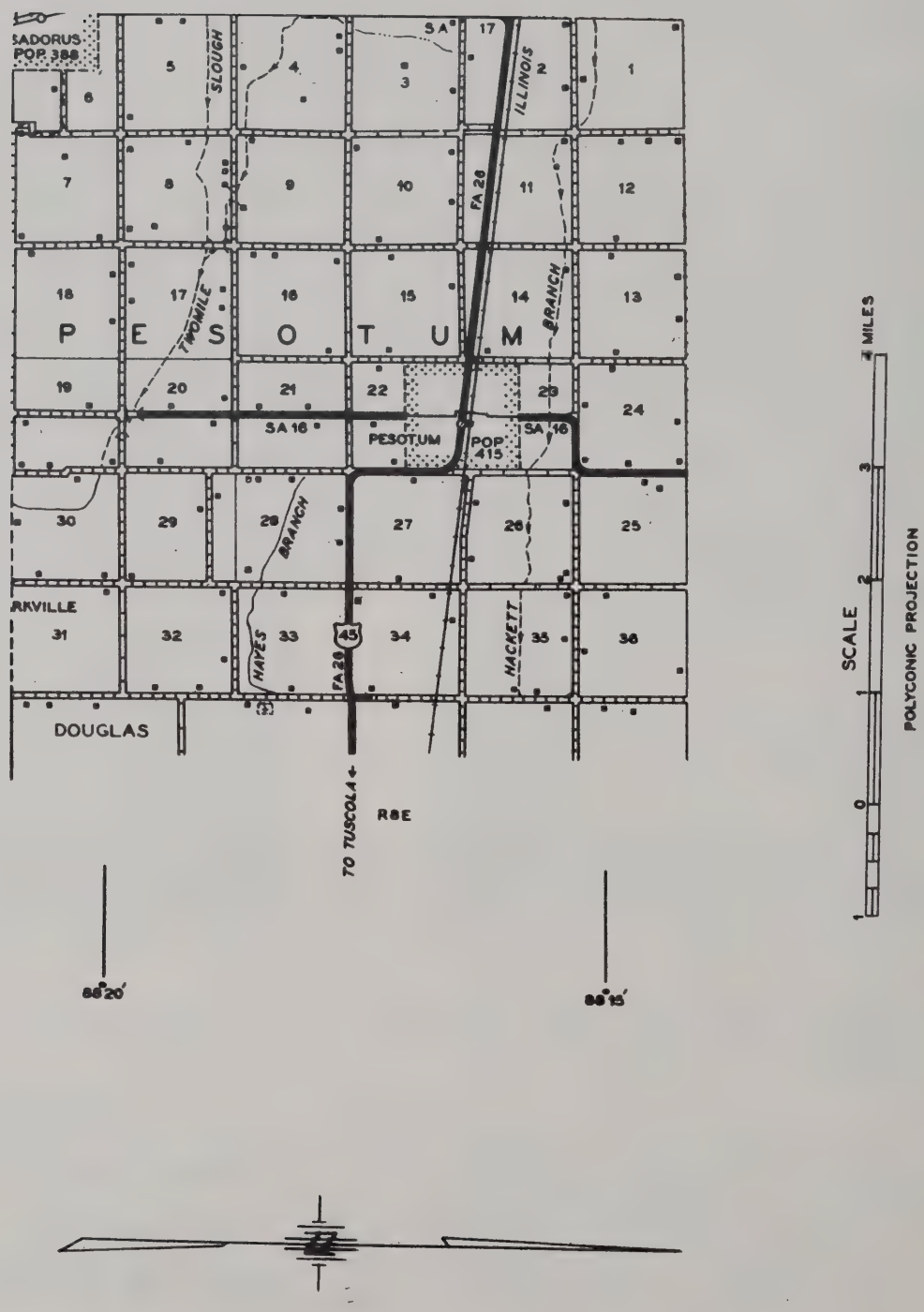



AMERICAN LUTHERAN CHURCH Rantoul
Elmer A. Nelson, Pastor

ST. MARY'S CHURCH & SCHOOL - Father Egan Pesotum

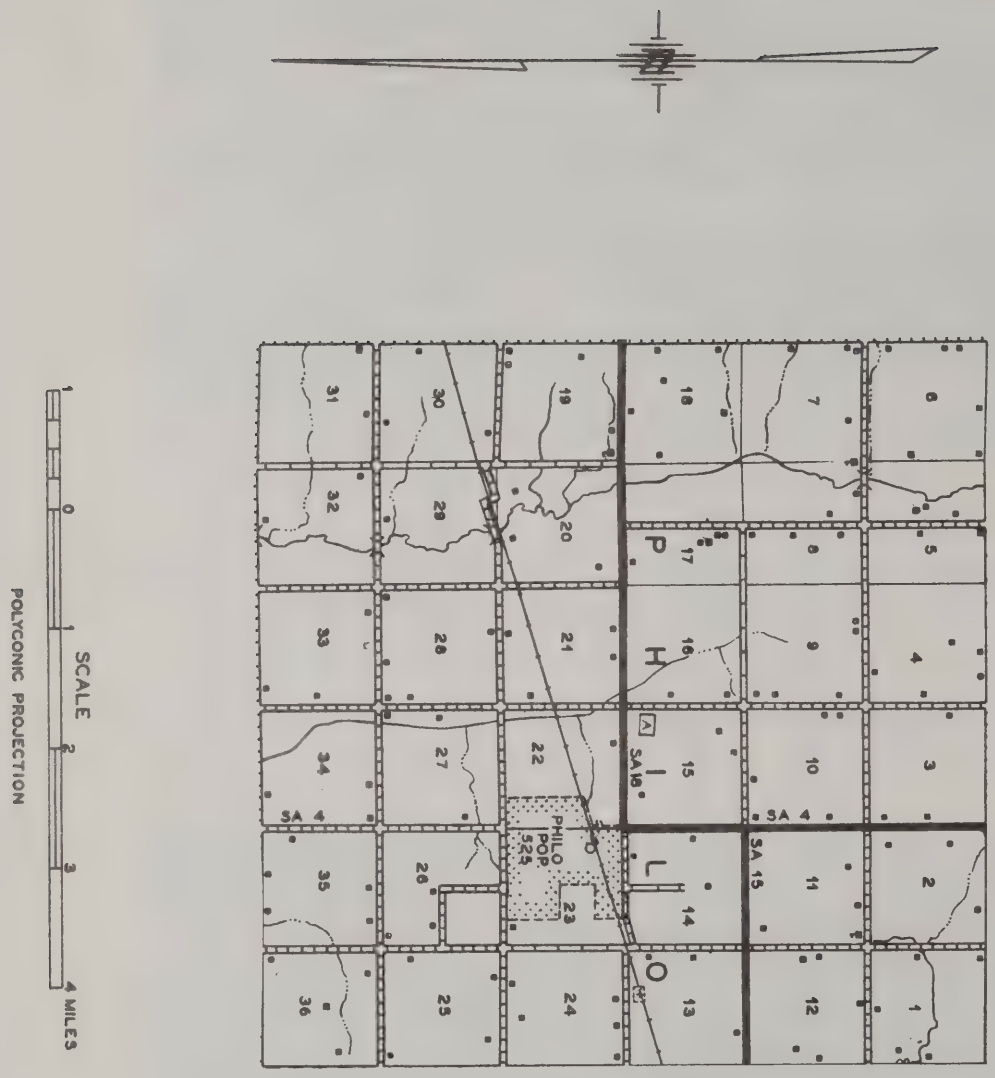

PREPARED BY THE
BUREAU OF RESEARCH AND PLANNING
DIVISION OF HIGHWAYS
DEPARTMENT OF PUBLIC WORKS & BUILDINGS
IN COOPERATION WITH THE
U.S. DEPARTMENT OF COMMERCE
BUREAU OF PUBLIC ROADS

PHILO

Among the farms just south of Champaign-Urbana stands the village of Philo, with a population of 525. It is the principal community of Philo Township, which has a total of 1,021 residents. Practically all of the mature male residents of the township are engaged in farming, and the harvests here each year are a credit to their patience, industry and intelligence.

A well-known early resident of Philo Township was C. H. Van Vleck, who arrived in 1866. He was one of the first businessmen of Philo village, having started as a grain merchant. Later, he dealt in lumber, coal, livestock and real estate. He was also a surveyor, and in this capacity surveyed a major portion of Philo Township. He had also served, for a time, as justice of the peace.

PALMBERG, GUS — Dewey
Rt. 1 — 160 acres

PARK, JOHN — Penfield
Rt. 1 — 230 acres

PANKAU, ED — Champaign
Rt. 3 — 12 acres

PARKER, ALAN — Urbana
Rt. 2 — 145 acres



PARISH, FRANCIS Y. — Homer
R.R.-Gordon White, Opr. — 100 acres

PARKER, JIM — Mahomet
Rt. 1 — 140 acres

PARK, CARL H. — Gifford
Rt. 1 — 553 acres

PARKER, NETTIE & RICE, JESSIE M. — Rantoul
Rt. 2 — 172 acres



PARKHILL, T. V. Mohamet
Rt. 1 87 acres

PARNELL, W. J. Champaign
Rt. 3 120 acres

PARKHILL FARM Mahomet
Rt. 1 180 acres



PARKS, W. M. Sidney
Rt. 1-Wayne Chesnut, Mgr. 196 acres

PARNELL, MRS. ELDON J. Champaign
Rt. 3 80 acres



PARRETT, F. R. Mahomet
Rt. 1 160 acres

PARNELL, GLENN Champaign
Rt. 2 80 acres



PARRETT, F. R. Mahomet
Rt. 1 215 acres



PARRIS, CORA
Rt. 1

Ogden
240 acres



PARSONS, EDWARD & MARIE
Rt.3-Elmer A. Sanford, Opr.

Urbana
156 acres

PARRISH, WALTER S.
Rt. 1

Penfield
103 acres

PASLEY, U. S.
Rt. 1

Mahomet
200 acres

PARRISH, WALTER S.
Rt. 1

Penfield
200 acres

PATERSON, H. C.
Rt. 1

Mahomet
79 acres

PARRY, MRS. JOSEPH L.
Rt. 1

Tolono
40 acres

PATTERSON, MRS. WALTER
Rt. 1

Dewey
280 acres

PATTON, D. A.
Rt. 2

Rankin
160 acres

PAUL, CLARENCE
Rt. 1

Mohamet
13 acres



PEARSON, MRS. CLARA J.
Rt. 1

Ludlow
160 acres

PEARSON, MRS. CLARA
Rt. 1-Robt. Pearson, Sr., Mgr.

Ludlow
200 acres



PEARSON, DANIEL
Rt. 3

Champaign
13 acres

PEARSON, ROY E.
Rt. 3

Champaign
110 acres

PELL, H. N.
Rt. 3 Cleve Rainey, opr.

Urbana
240 acres

PELL, H. N.
Rt. 1

St. Joseph
265 acres

PELL, HENRY N. Urbana
Rt. 3-Charlie Jacobs, Opr. 46 yrs. 157

PELL, HENRY N. Tolono
Rt. 1-Dale Roberts, Opr. 120 acres

PELL, RUTH I. Tolono
Rt. 1-Dale W. Roberts, Opr. 120 acres

PENMAN, THOMAS A. Philo
City 130 acres

PENNELL, J. CURTIS Urbana
Rt. 3 120 acres

PERCIVAL, C. S. Urbana
Rt. 3 80 acres

PERCIVAL ESTATE 75 acres

PERRING, JOHN (Mrs.) Sadorus
Rt. 1 160 acres

PERRING, JOHN (Mrs.) Pesotum
Rt. 1 160 acres



PERRING, LURA Rantoul
Rt. 2 Charles Holt, opr. 60 acres

PERRY, W. C. Mahomet
Rt. 1 180 acres

PETERS, DICK & JOHN Ludlow
Rt. 1 - Reiner D.Peters, Opr. 160 acres

PETERS, D. Ludlow
Rt. 1 80 acres



PETERS, HERMAN Ludlow
Rt. 1 120 acres

PETERS, MRS. ISABEL Mrs. Joseph
Rt. 1 80 acres

PETERS, NORA B. St. Joseph
Rt. 1 80 acres



PETERS, ORVAL
Rt. 1

St. Joseph
40 acres

PETERS, ORVAL
Rt. 1

St. Joseph
80 acres

PETERS, RAY
Rt. 1

St. Joseph

PETERSON, CYRUS B.
Rt. 1

Fisher
60 acres



PETHEL, COLNE & MINNIE
Rt. 1 Kenneth K. Busey, opr.

Rantoul
100 acres

PETTYBON, RAY E.
Rt. 1

Penfield
120 acres

PETHYBRIDGE, MRS. ANN
Rt. 1

Urbana
153 acres



PETTYS, MR. & MRS. WILBUR O.
Rt. 3

Urbana
80 acres

PFEFFERS BROS.
Rt. 2

Tolono
Tenant House



PFEFFER, JOSEPH G.
Rt. 1-~~Pffefer~~ Homestead

Seymour
340 acres



PFEFFER & STAMPELI
Rt. 2-Ralph Mathews, Opr.

Tolono
200 acres

PFEFFER, JOE
Rt. 1-John Sekens, Tenant

Seymour
160 acres

PFEFFER, GEORGE J.
Rt. 3

Urbana
240 acres

PFEFFER, JOSEPH G.
Rt. 1

Seymour
200 acres

PFEFFER, JOE
Rt. 4 Dorrel Newnum, mgr.

Champaign
120 acres

PFEFFER, JOSEPH
Rt. 1

Champaign
Tenant House



PFEFFER, WILLIAM
Rt. 1
Champaign

PFIESTER, OTIS W.
Rt. 3
Champaign
60 acres

PFEFFER, VINCENT & HAROLD
Rt.2
Champaign
180 acres

PFIESTER, VICTOR S.
Rt. 3
Champaign
80 acres

PFIESTER, F. D.
Rt. 1
Seymour
10 7 acres



PHARES, GEORGE
Penfield
123 acres

PFIESTER, MARY M.
Rt. 1- J. M. Abraham, Mgr.
Seymour
189 acres

PHILLIPPE ESTATE
Rt. 3
Champaign
320 acres

PHILLIPPE, HARRY L. Champaign
Rt. 4 80 acres



PHILLIPPE, HARRY & M.G. Champaign
Rt. 4 240 acres

PHILLIPPE, M. G. Dewey
Rt. 1-Carl Prahl, Opr. 200 acres



PHILLIPS, DONA St. Joseph
Rt. 1 52 acres



PHILLIPS, ARTHUR L. Urbana
Rt. 2 32 acres

PHILLIPS, HOWARD A. Urbana
Rt. 2 197 acres



PHILLIPS, LAWRENCE A. Urbana
Rt. 2 45 acres

PHILLIPS, LLOYD E. Urbana
Rt. 2 190 acres

PHILLIPS, MRS. G. — Foosland
Rt.1-Wilbert Birkey, Mgr. — 130 acres



PICKERILL, IDA M. & ROY C. — Urbana
Rt. 2 — 45 acres

PICKERILL, IDA M. & ROY C. & SCHIFF, JEANETTE — Urbana
1 acre



PICKETT, STELLA — Fisher
20 acres

PIERCE ESTATE — Philo
Rt. 1

PIERCE, BERLYN — Philo
Rt.1-Paul D. Meharry, Opr. — 320 acres



PIERCE, MRS. ANNA — Champaign
Rt. 4 — 205 acres

PIERCE, GEORGE E. — Ivesdale
Rt.1-Orig. homstead 1890 — 40 acres



PILGRIM, C. L. Rantoul
Rt. 1 165 acres



PLACE, PHILIP St. Joseph
Rt. 1-Geo. & Sam William, Mgrs. 82 acres

PINARIE, NETTIE E. Urbana
Rt.2-Claude E. Pinarie, Opr. 80 acres

PLOTNER, EDWIN A. & MINNIE A. Philo
240 acres

PLACE, C. C. Homer
Rt. 1 160 acres

PLOTNER, MRS. EDWIN A. Tolono
80 acres

PLACE, CARL D. Homer
Rt. 1 120 acres

PLOTNER, JERRY (ESTATE) Philo
Rt. 1 135 acres



PLOTNER, MRS. JOHN — Philo
Rt. 1 — 160 acres

PLOTNER, J. F. — Philo
Rt.1-C.A. Plotner, Opr. — 190 acres

PLOTNER, WILBERT C. — Philo
Rt. 1 — 480 acres

POGGENDORF, A. G. — Broadlands
Rt. 1 — 115 acres

POGGENDORF, WALTER — Broadlands
Rt. 1 — 80 acres

POLL, ROY E. — Mahomet
Rt. 1 — 8 acres



POLLACK, LIAL C. — Paxton
Rt. 1-Everett Reppaert, Mgr. — 320 acres

PORTER, MRS. W. B. — Champaign
Rt. 4 — 80 acres

PORTERFIELD ESTATE
Rt. 1

Sidney
160 acres

PORTERFIELD, FRANCIS A.
Rt. 1

Allerton
160 acres



PORTERFIELD, ANNA
Rt. 1

Sidney
160 acres



PORTERFIELD, FRANCIS A.
Rt. 1

Allerton
160 acres

PORTERFIELD, ANNA MAY
Rt. 1

Philo
295 acres

PORTERFIELD, T. A.
Rt. 1

Sidney
260 acres

PORTERFIELD, E. N.
Rt. 1

Sidney
240 acres

PORTERFIELD, W. B.
Rt. 2

Homer
160 acres

POSTAL, ALONZO C. Urbana
Rt. 2 120 acres

REED & POSTLE Sidney
Rt. 1 268 acres

POTTER, RUSSELL Broadlands
Rt. 1



PRALL Champaign
Rt. 4 160 acres

PRATHER, DEWEY Urbana
Rt. 3 180 acres

PRATHER, JESSE E. Urbana
Rt. 3 180 acres

PRATT, HAZEL (ESTATE) Urbana
Rt.3-Ken Douglas, Tenant 260 acres

PRIMMER, A. W. Champaign
Rt. 3-Lyle E. Primmer, Mgr. 108 acres

PREMMER, RAYMOND
Rt. 1

Mahomet
150 acres

PUGH, LOWELL A.
Rt. 1

Allerton
40 acres

PRIMMER, R. RAYMOND
Rt. 1

Mansfield
240 acres

PURNELL, MRS. CHARLES
Fred Mohr, Mgr. J.W. Sandquist, Tenant

Champaign



PRITCHARD, W. T.
Rt. 4 John Hemrich

Champaign
240 acres

PURSEL, EUGENE A.
Rt. 2

Champaign
1 acre



PROBINE, W. F.
Rt.

Fisher
113 acres

QUAYLE, MRS. CLARA B.
Rt. 2 Wm. Bacon, opr.

Champaign
160 acres

QUILIANS, MAE & MARGRET
Rt. 1

Tolono
240 acres

QUINLAN, MIKE
Rt. 1

Ludlow
80 acres

QUINLAN, EDWARD
Rt. 1

Ludlow
51 acres

QUINN, NELLIE
Rt. 1

Dewey
160 acres

QUINLIN, FRANK
Rt. 8

Rantoul
80 acres

QUINN, NELLIE
Rt. 1

Dewey
80 acres

QUINLAN, M. P.
Rt. 1

Ludlow
120 acres

ST. MALACHY'S CATHOLIC CHURCH-Rev. C. J. Williams Rantoul
FIRST CHRISTIAN CHURCH Earl W. Scarbeary, Minister
(Center Church vacant)

CHRISTIAN CHURCH FARM
Route 2

Rantoul
80 acres

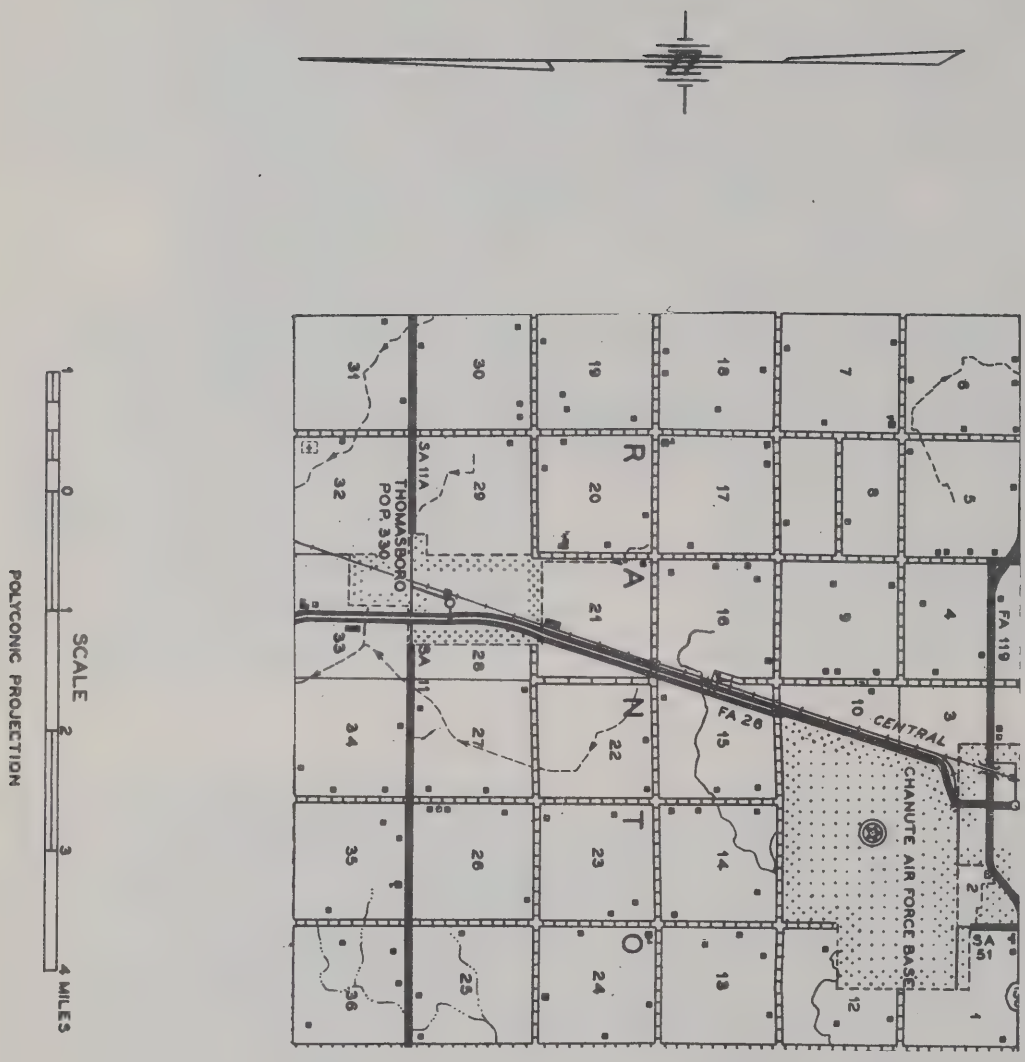

PREPARED BY THE
BUREAU OF RESEARCH AND PLANNING
DIVISION OF HIGHWAYS
DEPARTMENT OF PUBLIC WORKS & BUILDINGS
IN COOPERATION WITH THE
U.S. DEPARTMENT OF COMMERCE
BUREAU OF PUBLIC ROADS

RANTOUL

Named after Robert Rantoul, an early official of the Illinois Central System, Rantoul is the largest village in Champaign County and is the site of the Chanute Air Force Base, a leading training center for pilots of the U. S. Air Force. In 1940 it had a population of 2,367 and by 1950 this figure was increased to 6,387. Parts of Rantoul Township were annexed to the village in 1940, 1942, 1946 and 1948.

Rantoul is, of course, the principal community of Rantoul Township, which has a total population of 11,906. One of the best-known early businessmen of Rantoul village was Thomas W. Chamberlain, who in 1875 founded the Exchange Bank of Rantoul. He also served for a time as village treasurer and as director of the Rantoul Building & Loan Association. Another early businessman was Thomas Babb, who dealt in grain and livestock.

THOMASBORO

Just south of Rantoul, on US 45, lies the village of Thomasboro, with a population of 330. It is in the midst of a fertile farming area, and serves as a shopping center for residents of the countryside. One who played a prominent part in early days of the village was Thomas Babb, who arrived in the 1870's and became a farmer on land adjacent to Thomasboro.

In 1878, however, Babb started in business as a buyer and shipper of hogs in Thomasboro. Later, he engaged in grain operations. In the meantime, Babb added to his land holdings, and eventually he possessed a total of 680 acres in Rantoul and Condit townships.



RAFFERTY, CHARLES — Penfield
Rt. 1 — 80 acres



RAGSDALE, MRS. RUTH — Mahomet
Rt. 1 — 27 acres

RAINS, WINIFRED — Sadorus
Rt. 1 — 50 acres

RAMERT, C. L. — Ogden
Rt. 1 — 80 acres



RAMSER, C. E. — St. Joseph
Rt. 1 — 240 acres



RAMSER, C. E. — St. Joseph
Rt. 1 — 80 acres



RAMERT, A. J. — St. Joseph
Rt. 2 — 80 acres

RANKIN, A. D. — Foosland
Rt. 1 — 220 acres



RANKIN, CLAUDE
Rt. 1-Rankin Homestead

Foosland
402½ acres



RANKIN, CLAUDE
Rt. 1

Foosland
27½ acres

RANKIN TRUST
Rt. 1-Kenny Davis, Mgr.

Foosland
80 acres

MARTIN, RAY & LOREN CLARK
Rt. 2

Homer

RAUP, DICK & SON
Rt. 1

Thomasboro
126 acres

RAPP, MRS. JOHN F.
Rt. 3

Champaign
200 acres

RAPP, MRS. JOHN
Rt. 1

Mahomet
240 acres



RAUP, JOHN JR.
Rt. 1

Thomasboro
80 acres

RA UP, JOHN — Urbana
Rt. 1 — Tenant House, 40 acres

RAYBURN, ETHEL — Champaign
Rt.2-J. Wallace Rayburn, Opr. — 80 acres

RAYBURN, C. C. — Colfax
Rt. — 170 acres

RAYBURN, ETHEL — Bondville



RAYBURN, CLARENCE — Champaign
Rt. 3 — 180 acres



RAYBURN, LEN — Champaign
Rt. 4-Clarence Rayburn, Opr. — 91 acres

RAYBURN, ETHEL — Bondville
John L. Rayburn, Opr. Pfiester Home — 115

RAYBURN, ROBERT — Champaign
Rt. 3 — 120 acres

RAYBURN, ROBERT L.
Rt. 3

Champaign
120 acres

RHOADES, FLOYD

Seymour
140 acres

RAYMOND, GRACE
Rt. 1

Sidney
220 acres

PARKERY, NATTY & JESSIE RICE
Rt. 2

Rantoul
172 acres

RAYMOND, GRACE
Rt. 1

Sidney
140 acres

REDHEAD, W. S.
Rt. 2

Tolono
160 acres

RHOADES, DONALD
Rt. 1

Seymour
140 acres

REED, RALPH J.
Rt. 1

Tolono
160 acres

REED-COLE FARM
Rt. 1

Sidney
190 acres

REED, NATE
Rt. 1 Howard Cook, opr.

Paxton
120 acres



REED, MARTHA T. (ESTATE)
Rt. 1

Sidney
109 acres

REEDER, EVERETT
Rt. 2

Urbana
15 acres



REEDER, R. H.

Ivesdale
192 acres



REIFSTECK, ALBERT G.
Rt. 1

Sadorus
160 acres



REIFSTECK, CLARENCE
Rt.4-Roy W. Reifsteck, Opr.

Champaign
113 acres

REIFSTECK, CHRISTENA
Rt. 1

Champaign
80 acres



REIFSTECK, CHARLEY
Rt. 1

Champaign
80 acres

RIEFSTECK, FRED
Rt. 2

Urbana



REIESTECK, EVA
Rt. 2

Tolono
160 acres

REIFSTECK, FRANCIS
Rt. 1

Champaign
160 acres

REIFSTECK, ESTHER
Rt. 1

Pesotum
114 acres



REIFSTECK, FRANCIS
Rt. 2

Champaign
160 acres

REIFSTECK, EARL
Rt. 2

Champaign



REIFSTECK, GEORGE
Rt. 2

Champaign
120 acres

REIFSTECK, GEORGE — Tolono
Rt. 2 — 160 acres

REIFSTECK, RALPH — Tolono
Rt. 1 — 160 acres

REIFSTECK, MRS. MINNIE — Sadorus
Rt. 1 — 132 acres

RIEFSTECK, ROY — Champaign
Rt. 4 — 80 acres

REINHART, CARL W. — Pesotum
Rt. 1 — 120 acres



REINHART, HENRY P. — Pesotum
Rt. 1 — 80 acres

REINHART, LAWRENCE J. — Pesotum
Rt. 1 — 120 acres



REINHART, MRS. MARY — Pesotum
Rt. 1 — 80 acres

REINHOLD, O. C. — Urbana
Rt. 2 — 58 acres

RICE, C. A. (ESTATE) — Philo
Rt.1-Reg. Black Angus Cattle — 185 acres

RENNELS, ROBERT G. — Philo
City — 4 acres

RICE, MRS. SCOTT — Homer
Rt. 2 — 80 acres



RENNER, TRUSTEE (W.P.) — Urbana
Rt. 2 — 200 acres

RICE, H. O. — Champaign
Rt. 2 — 52 acres

RESLER, ROLAND — Dewey
Rt.1-Pure Bred Angus Cattle — 180 acres

RICE, CLARENCE R. & SON — Fisher
Rt. 1 — 220 acres



RICHARDS, CHESTER — Urbana
Rt. 1-Roscoe Baylor, Mgr. — 338 acres

RICHARDS, MRS. HENRY — Urbana
Rt. 1-Joe Marriot, Mgr. — 68 acres

RICHARDS, WILLIAM — Champaign
Rt. 1-Carl Smith, Mgr. — 240 acres

RICHARDS, WILLIAM — Ivesdale
Rt. 1 — 210 acres

RICH, DR. LILLIAN — Fisher
Rt. 1-Harold Hartzler, Opr. — 240 acres

RICHARDSON, G. A. — Tolono
Rt. 2 — 160 acres

RICHARDSON, VINCENT S. — Champaign
Rt. 1 — 160 acres



RICHMAN, JAMES F. — Villa Grove
Rt. 1 — 200 acres

RICHMOND, ALLIE V. — Foosland
Rt. 1-Allen C. Blair, Mgr. — 160 acres

RIDGE, MRS. TABITHA — Pesotum
Rt. 1 — 160 acres

RICKER, MISS ETHEL — St. Joseph
Rt. 1 — 287 acres

RIDINGER, EFFIE B. — St. Joseph
Rt. 1 — 107 acres



RIEFSTACK, ROSIE — Champaign
Rt. 1 — 160 acres

RIDINGER, LaVAUGHN — Sidney
Rt. 1 — 154 acres

RIEGEL ESTATE — Tolono
Rt. 1 — 320 acres

RING, CHESTER — St. Joseph
Rt. 1 — 10 acres

RISING, GEORGE
Rt. 3

Champaign
129 acres

RISING, JULIA
Rt. 1

Philo
80 acres

RITCHIE, ROBERT S.
Rt. 1-Willard E. Shields, Mgr.

Foosland
287 acres

REYNOLDS, ANDREW
Rt. 1

Foosland
248 acres

REYNOLDS, CLEM
Rt. 1

Gifford
80 acres

REYNOLDS, DALE H.
Rt. 1

Gifford
110 acres

REYNOLDS, F. W.
Rt. 4

Champaign
80 acres

REYNOLDS, FAE
Rt. 1

Sidney
150 acres

REYNOLDS, GLEN W. Gifford
Rt. 1 180 acres

REYNOLDS, JOHN J. Gifford
Rt. 1 80 acres

REYNOLDS, RAY R. Thomasboro
Rt. 1 80 acres

REYNOLDS, W. H. Gifford
Rt. 1 80 acres

REYNOLD, JAY C. Thomasboro
Rt. 1 80 acres

ROBERTS, ANNA Dewey
Rt. 1 80 acres



REYNOLDS, JOHN H. Gifford
Rt. 1 150 acres



ROBERTS ESTATE Valley City
44½ acres



HERMAN LEWIS TRUST — Champaign
Rt. 1 — 160 acres

ROBERTS, EARL — Tolono
Rt. 1 — 200 acres



ROBETS, ERNEST M. — Tolono
Rt. 2 — 160 acres



ROBESON, F. K. — Rankin
Rt. 2 E. Vern Huffington, mgr. 840 acres

ROBERTS, L. W. — Champaign
Rt. 4 — 360 acres

ROBBINS, ROBERT R. — Sidney
Rt. 1 — 20 acres



ROBERTS, VICTOR W. — Tolono
Rt. 1 — 80 acres

ROBERTS, WALTER R. — Sidney
80 acres

ROBERTS, WALTER R.
Rt. 1

Sidney
156 acres

ROCKWELL, MRS. M. H.
Rt. 1-John Ark, Opr.

Paxton
320 acres

RODENBECK, OTTO
Rt. 1

Dewey
80 acres

RODGERS, GLENN J.
Rt. 1

Ivesdale
220 acres

ROGERS, EDWIN E.
Rt. 1

Villa Grove
160 acres

ROGERS, S. L.
Rt. 1

Mahomet
188 acres

ROHRSCHEIB, ALBERT G.
Rt. 1

Sidney
40 acres

ROELFS, RALPH
Rt. 2

Rantoul
240 acres

ROELFS, HARM & GEORGE
Rt. 1

St. Joseph
160 acres

ROELFS, MARY
Rt. 1

Thomasboro
120 acres

REWERTS, L. H.
Rt. 1

Urbana
80 acres

REWERTS, ROSINA
Rt. 1

Thomasboro
80 acres

REWERTS, WALTER
Rt. 1

Thomasboro
80 acres



ROSENBACK, ANTJE
Rt. 1

Penfield
107 acres



ROSENBECK, GEORGE
Rt. 1

Penfield
260 acres

ROSENBACK, GEORGE
Rt. 2

St. Joseph
80 acres



ROSENBACK, GEORGE — St. Joseph
Rt. 2. Bill & Henry, Mgrs. — 193 acres



ROSENBERGER, MR. & MRS. FORREST — Sadorus
Rt. 1 — 5 acres



ROSENBERGER, JUANITA R. — Pesotum
Rt. 1 — 160 acres



ROSENBERY, EARL R. — Mahomet
Rt. 1 — 26 acres

ROSS, EARL A. — St. Joseph
Rt. 1 — 160 acres

ROSS, EARL & OLETA — Champaign
Rt. 1 — 160 acres

ROSS, EARL A. — Champaign
Rt. 2 — 55 acres

ROSS, EARL — Champaign
Rt. 2 — 160 acres

ROSS, MISS NELL
Rt. 1

Ivesdale
80 acres

ROSS, MRS. OLETA
Rt. 1

Champaign
240 acres



ROSS, RUSSELL
Rt. 1

Ivesdale
80 acres

ROST, JOHN
Rt. 1

Fisher
40 acres



ROTH, WILBER J.

Gibson City
360 acres



ROTHERMEL, GEORGE C.
Rt. 1

Homer
360 acres

ROTHERMEL, GEORGE
Rt. 1

Homer
80 acres



ROTHERMEL, JOHN A.
Rt. 1

Broadlands
160 acres

ROTHERMEL, JOHN
Rt. 1

Longview
40 acres



ROTHERMEL, WALTER H.
Rt. 1

Broadlands
320 acres



ROTHERMEL, JOHN
Rt. 1

Broadlands
160 acres

ROTHERMEL, WALTER H.
Rt. 1

Broadlands
Tenant House

ROTHERMEL, ROSE
Rt. 1

Broadlands
160 acres



ROTHERMEL, WILLIAM L.
Rt. 1

Homer
160 acres

ROTHERMEL, WILLIAM L.
Rt. 1

Homer
160 acres

ROUTH, CHARLES
Rt. 2

St. Joseph

ROUTH, CHARLES
Rt. 1

St. Joseph
132 acres

ROUTH, ROBERT F.
Rt. 1

St. Joseph
109 acres

ROUESTEAD, L. M.
Rt. 1

Fisher
90 acres

ROWAND, MRS. OLLIE C.
Rt. 1

Homer
180 acres

ROWATT, PAUL
Rt. 1

Dewey
160 acres

ROWATT, PAUL
Rt. 1

Dewey
280 acres



ROWE, LUCY
Box 5C, Rt. 1

Gifford
240 acres

ROWLAND ESTATE
Rt. 1

Ludlow
104 acres

RUBENACKER, JOSEPH A. — Philo
Rt. 1 — 80 acres

RUDICIL, DAISY (ESTATE) — Urbana
Rt. 2-Robert Waters, Opr. — 200 acres



RUCKMAN, FRANCES — Urbana
Rt. 3 — 240 acres

RUDISIL, HOWARD — Sidney

BOCKMAN, MAURINE — Mansfield
Rt. 1 — 120 acres

RUDICIL, J. E. — St. Joseph
Rt. 1 — 160 acres



RUCKMAN, WILLIAM — Philo
Rt. 1-John B. Pierce, Mgr. — 95 acres

RUDD, BETTIE JANE — Tolono
Rt. 2 — 120 acres



RUHNOW, MRS. JOHN — Sadorus



RUND, THEODORE W. — Pesotum
Rt. 1 — 80 acres

RUND, ANTHONY W. — Pesotum
Rt. 1 — 40 acres



EMMA RUSSELL & GLADYS TURNBULL — Griggsville
Rt. 2 — 120 acres

RUND, BENJAMIN — Pesotum
Rt. 1 — 60 acres

RUSSELL, ROY & FLORENCE — Valley City
89 acres

RUND, JOHN W. JR. — Pesotum
Rt. 1 — 80 acres

RUSSELL, ROY & FLORENCE — Valley City
Cabins

RUTENBES, ESTER — Tolono, 160 acres

RYAN, JOHN C., Rt. 1 — Tolono, 416 acres

RUTHERFORD, BERT, Rt. 1 — Broadlands, 160 acres

RYAN, JOHN C., Rt. 1 — Tolono, Tenant House

RYAN ESTATE, Rt. 2 — Tolono, 120 acres

LELAND S. FOWLER
GRAIN CO.

M. B. HYDE, Manager

ELEVATOR AT RISING, ILLINOIS
RTE. 3, CHAMPAIGN, ILLINOIS



Nelson Concrete Culvert Co.
INCORPORATED

- PLAIN AND REINFORCED CONCRETE PIPE
- BLOCKS
- CAST CONCRETE PRODUCTS
- CONCRETE DRAIN TILE

Office and Plants
MT. VERNON, ILLINOIS
CHAMPAIGN, ILLINOIS
EAST ST. LOUIS, ILLINOIS



— FERTILIZER —
BULK
CUSTOM MIXING
Ammonium Sulphate—Triple—Super
Muriate of Potash
• • •
Rock Phosphate—Limestone—Granulite
"Spreading Service" — "Soil Testing"
WE MIX FERTILIZER ACCORDING TO YOUR SOIL TEST
PHONE 6-4234

ILLINI PHOSPHATE CO.
1302 N. OAK CHAMPAIGN, ILLINOIS

THE COMMERCIAL BANK OF CHAMPAIGN

Champaign, Illinois

"Member Federal Deposit Insurance Corporation"

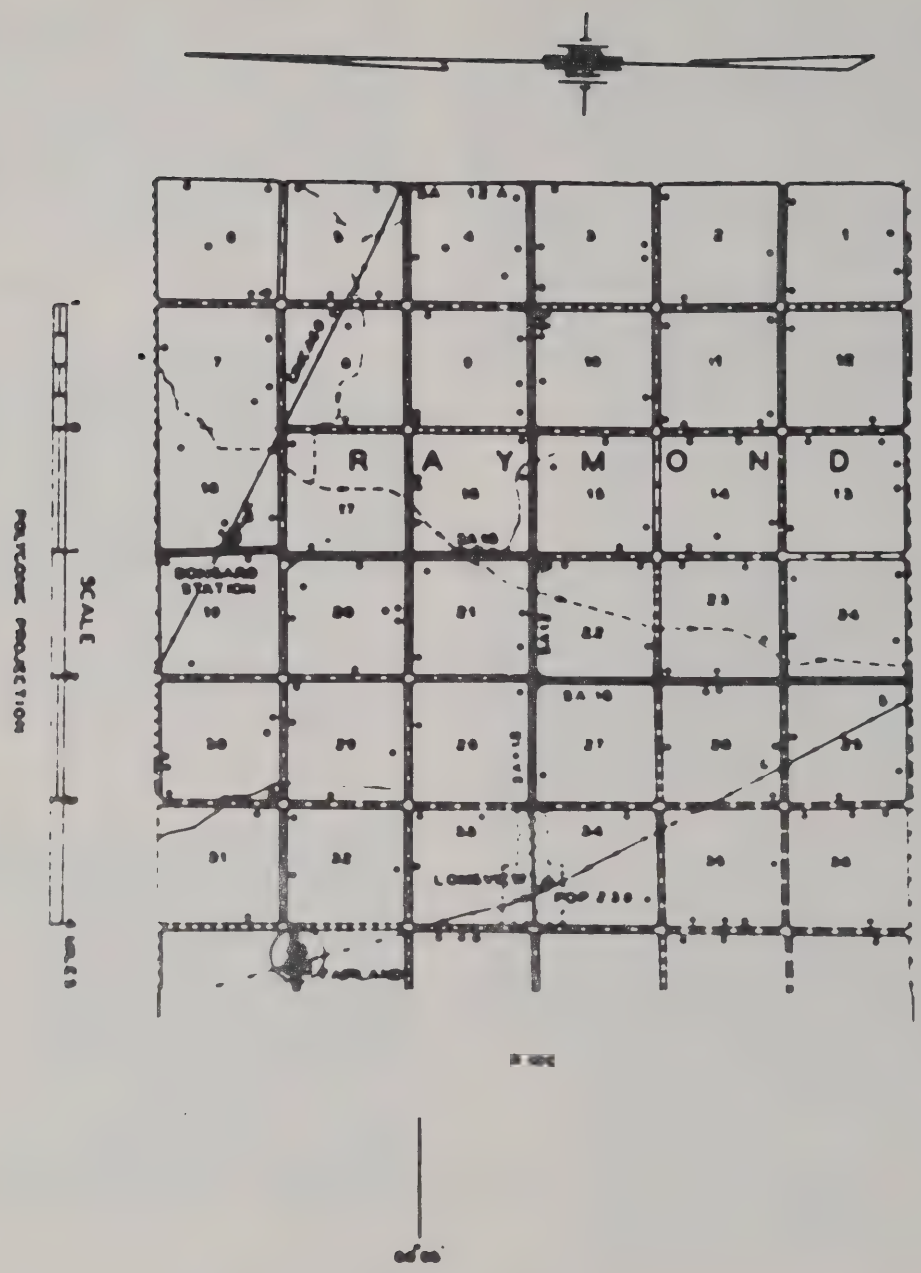

PREPARED BY THE
BUREAU OF RESEARCH AND PLANNING
DIVISION OF HIGHWAYS
DEPARTMENT OF PUBLIC WORKS & BUILDINGS
IN COOPERATION WITH THE
U.S. DEPARTMENT OF COMMERCE
BUREAU OF PUBLIC ROADS

LONGVIEW

Longview is a village of 239 population in the south portion of Champaign County. It is the principal community of Raymond Township, which has a total population of 731 and which is devoted entirely to farming. The township was named after Nathaniel Raymond, who settled in the area in 1864.

One of the best-known early residents of the township was Isaac S. Raymond, a son of Nathaniel. He was among the first students to enter the newly-opened Illinois Industrial University, afterwards re-named the University of Illinois. At a later period, Isaac Raymond served as school trustee of Raymond Township for a period of fourteen years, and as collector for four years.

PREPARED BY THE
BUREAU OF RESEARCH AND PLANNING
DIVISION OF HIGHWAYS
DEPARTMENT OF PUBLIC WORKS & BUILDINGS
IN COOPERATION WITH THE
U.S. DEPARTMENT OF COMMERCE
BUREAU OF PUBLIC ROADS

IVESDALE

Situated on the west boundary of Champaign County, adjacent to Piatt County, the village of Ivesdale has a population of 402. It is one of the two main communities in Sadorus Township, the other being the village of Sadorus. The total population of Sadorus Township is 1,441.

Ivesdale grew up around a station on the Wabash Railroad built by William H. Johnson in the 1860's. Johnson was an early settler of Sadorus Township. In the beginning, Johnson served as postmaster, station agent and express agent at Ivesdale. He owned a total of 520 acres of improved land in the township.

SADORUS

The village of Sadorus, and the township in which it is located, were named after Henry Sadorus, one of the first settlers of Champaign County. Of German descent and a native of Pennsylvania, Henry Sadorus traveled west as a young man and staked out land in the township that now bears his name. He died in 1878 at the age of ninety-five.

Situated near the Kaskaskia River, the village of Sadorus has a population of 388. It is the commercial center of a fertile farming area. A prominent early settler of Sadorus Township was William Ellars, who arrived in 1850. He eventually became the owner of 1,300 acres of land in the township. He also served as township supervisor for several terms.

ST. JOSEPH CHURCH and SCHOOL Ivesdale

IMMACULATE CONCEPTION CHURCH (1900) Bongard
Father Schleich

SAATHOFF, B. R.
Rt. 1

Thomasboro
80 acres

SAATHOFF, O. H.
Rt. 2

St. Joseph
320 acres

SAATHOFF, CARL
Rt. 1

Gifford
160 acres

SAATHOFF, PETER A.
Rt. 2

St. Joseph
80 acres



SAATHOFF, KLASS W.
Rt.2-Peter Saathoff, Opr.

St. Joseph
310 acres



SATTERFIELD, MARY & DOROTHY BOHREN
Rt. 1-Grain farm

Homer
160 acres

SAATHOFF, H. R.
Rt. 1

Rantoul
120 acres



SATTERFIELD, W. E.
Rt. 2

Homer
39 acres



SADLER, EARL — Ogden
Rt. 1



SADLER ESTATE, EDA — Ogden
Rt. 1 — 145 acres

SADLER, JOHN F. — Fithian
Rt. 1 — 240 acres

SAGE, H. J. — Urbana
Rt. 2 — 166 acres

SAGE, MRS. ED — Gifford
Rt. 1 — 80 acres



SAGE, MRS. FANNYE — Ogden
Rt. — 163 acres



SAGE, GEORGE — Champaign
Rt. 4 — 159 acres

SADDORIS, WILL — Urbana
Rt. 3 — 87 acres

SAGE, MARGARET & ELLEN — Dewey, 240 acres

SAGE, JOHN E. — Gifford, 80 acres
Rt. 1

SAGE, JOHN J. — Gifford, 160 acres
Rt. 1



SAGE FARM — Ludlow, 240 acres
Rt. 1-John F. McCabe, Mgr.



SALDEEN, ED — Paxton, 222 acres
Rt. 1



SAMS, FRED — Tolono, 160 acres
Rt. 2

SANDWELL, MORRIS — Tolono, 160 acres
Rt. 1

SANDWELL, JOHN — Philo, 140 acres
Rt. 1

SANDEN, I. J. Ogden
Rt. 1 69 acres

SANDERS, MRS. REBECCA St. Joseph
Rt. 2-Joseph Flynn, Opr. 120 acres



SANDERS, GERTRUDE Homer
Rt. 2 102 acres

SAWYER, P. B. Gibson City
Rt. 2-Lloyd Sawyer, Opr. 160 acres



SCHAEFER, CHARLES Pesotum
Rt. 1 140 acres

SCHAEFER, CHALES F. SR. Pesotum
Rt. 1 120 acres

SCHAEFER, EMIL Homer
Rt. 1 40 acres

SCHAEFER, FRED Pesotum
Rt. 1 240 acres

SCHAEFER, PETER (ESTATE) Gifford
Rt. 1-Harris & Collison, Mgrs. 400 acres

SCHAEFER, RAYMOND A. Pesotum
Rt. 1 202 acres

SCHAFFER, PAUL & MARION Tolono
Rt. 1 200 acres



SCHREIBER, JOHN Champaign
Rt. 4 80 acres

SCHERTIGER, MRS. JOHN Mahomet
Rt. 1 342 acres

SCHERTIGER, MRS. OLIVE Ivesdale
Rt. 1 198 acres

SCHEURICH, ANDREW P. Gifford
Rt. 1 80 acres

BAILEY TRUST Foosland
Rt. 1-Tracy Shields, Mgr. 270 acres

SCHNEIDER, MATTIE
Rt. 1

Fisher
360 acres

SCHINDLER, WM.
Rt. 1

Sidney
160 acres



SCHINDLER & ZOOK
Rt. 1

Sidney
240 acres

SCHILLING, WILLIAM
Rt. 1

Sidney
80 acres

SCHLENSKER, NORA & HAROLD
Rt. 1

Rantoul
160 acres

SCHLENSKER, HENRY
Rt. 1-E. C. Albers, Mgr.

Rantoul
160 acres

SCHLORFF, JOHN F. (ESTATE)
Rt. 1

Tolono
160 acres

SCHLORFF, CHARLES
Rt. 4

Champaign
224 acres



SCHLORFF, EDWARD H. Champaign
Rt. 2 105 acres

SCHMIDT, CARL H. Ivesdale
Rt. 1 120 acres

SCHMIDT, ALBERT Thomasboro
Rt. 1 40 acres

SCHMIDT, HENRY Thomasboro
Rt. 1 70 acres

SCHMIDT, ALBERT & TRIENTJE Thomasboro
Rt. 1 H. Flesner & R. Sieberns, op. 213 acres

JACKSON, KENNETH F. Mahomet
Rt. 1 222 acres

SCHMIDT, ALBERT Thomasboro
Rt. 1 160 acres



SCHMIDT, R. E. Thomasboro
Rt. 1

SCHMIDT, R. E.
Rt. 1

Thomasboro
320 acres

SCHLUETER, HARM B.
Rt. 2

St. Joseph
80 acres

SCHLUTER, ANNA
Rt. 1

Gifford
240 acres

SCHLUETER, HARM
Rt. 1

Ogden
120 acres

SCHLUTERE, B. G. & JOHN
Rt. 1

Ogden
120 acres

SCHLUTER, JOHN
Rt. 1

Gifford
160 acres



SCHLUTER, GEORGE
Rt. 1

Gifford
120 acres



SCHLUETER, JOHN
Rt. 2

St. Joseph
158 acres

SCHLUTER, MIKE
Rt. 1

Gifford
160 acres

SCHNIDER, ANTHONY
Rt. 1

Urbana
80 acres

SCHLUTER, MIKE
Rt. 1-B. Henry Schluter, Mgr.

Gifford
160 acres

SCHLUTER, WILLIAM

Penfield
160 acres



SCHLUTER, WUEBKE

Thomasboro
165 acres



SCHNITTKER, WILLIAM H.
Rt. 1

Foosland
460 acres

SCHLUTER, WILLIAM
Rt. 1

Gifford
160 acres



SCHOLL, BERTHA
Rt. 1-Roy Scholl, Mgr.

Foosland
124 acres



SCHOWENGERDT, DR. W. E.
Rt. 4

Champaign
160 acres

SCHOWENGEROT, DR. W. E.
Rt. 4

Champaign
164 acres

SCHOWENGERDT, DR. W. E.
Rt. 4-M. S. Pasley, Mgr.

Champaign
160 acres

SCHOOLEY, ERNEST E.
Rt. 1

Fisher
159 acres

SCHRADER, MRS. ANN D.
Rt. 1

Champaign
165 acres

SCHREIBER, JOHN
Rt. 4

Champaign
64 acres

SCHNEIDER, MATTIE
Rt. 1

Gifford
320 acres

SCHNEIDER, WILLIAM
Rt. 1

Urbana
80 acres

SCHROEDER, C.W. & L. F. — Pesotum
Rt. 1 — 160 acres

SCHROEDER, JOHN F. — Sadorus
Rt. 1 — 80 acres

SCHROEDER, ERNEST — Sadorus
80 acres

SCHROEDER, JOHN F. — Sadorus
Rt. 1 — 80 acres

SCHROEDER, MRS. IDA — Sadorus
Rt. 1 — 40 acres

SCHULTZ, FRED H. — Tuscola
Rt. 1 — 40 acres

SCHROEDER, HAROLD — Tolono
Rt. 2 — 270 acres

SCHULTZ, HENRY C. — Champaign
Rt. 1 — 80 acres

SCHULTZ, P. F.
Rt. 1

Pesotum
160 acres



SCHULTZ, PHILIP F.
Rt. 1

Pesotum
80 acres

SCHUMACHER, EDMUND H.
Rt. 1

Pesotum
5 acres

SCHUMACHER, E. C.
Rt. 1

Broadlands
160 acres

SCHUMACHER, FRANK
Rt. 1-

White Heath
80 acres

SCHUMACHER, FRANK
Rt. 1

White Heath
160 acres

SCHUMACHER, HENRY G.
Rt. 1

Broadlands
160 acres



SCHUMACHER, JOSEPH A.
Rt. 1

Ivesdale
240 acres

SCHUMACHER, JOSEPH A. Ivesdale
Rt. 1 80 acres

SCHUMACHER, REV. JOHN Whiteheath
Rt.1-Donald Schumacher, Mgr. 80 acres



SCHUMACHER, ORAN Urbana
Rt. 1 88 acres

SCHWANDERMAN, RUTHA MARY Rantoul
Rt. 2-Leland Schwanderman, Mgr. 80 acres

SCHWARTZ, ALTON Rantoul
Rt. 1 200 acres

SCHWARTZ, EDGAR E. Sidney
Rt. 1 185 acres



SCHWENK, ADELINE Pesotum
Rt. 1 200 acres

SCHWEIGHART, CHARLES L. Pesotum
Rt. 1 107 acres



SCHWEINEKE, FRITZ
Rt. 1

Homer
160 acres

SCHWINK, LOUIS
Rt. 1

Pesotum
160 acres

SCHWENGEL, JOHN H.
Rt. 3

Champaign
110 acres

SEARS, ELMER N.
Rt. 2

Urbana
25 acres

SCHWEIGHART, LOUIS A.
Rt. 1

Pesotum
160 acres



SEARS,
Rt. 2

Rantoul
160 acres

SCHWENGLE, WESLEY M.
Rt. 3

Champaign
80 acres



SEATON, CALVIN M.
Rt. 2

Urbana
1 acre

SEBENS, JOHN
Rt. 1

Ivesdale
160 acres

SELTZER, JOHN F.
Rt. 1

Longview
320 acres

SEIDER, HENRY
Rt. 1

Broadlands
190 acres

SEWARD, HENRY C.
Rt. 1

Rantoul
160 acres

SEIDER, MAGADALENA
Rt.1-Alfred B. Seider, Mgr.

Broadlands

SEEBER, MRS. THERESA
Rt. 3

Champaign
400 acres



SEIDER, NORMAN
Rt. 1

Broadlands
280 acres



SEEBER FARMS
Rt. 1

Dewey
320 acres

SEEBER FAMILY
Rt. 1

Rantoul
640 acres

SEYMOUR, MRS. CURT T.
Rt. 2

Champaign
240 acres

SCIDER, KATHERINE
Rt. 1

Broadlands
80 acres

SECHLER-SCHNEPPER FARM
Rt. 2

Rantoul
240 acres



SHIELDS, DON N.
Rt. 1

Dewey
100 acres

SCOGINS, C. A.
Rt. 1

Penfield
166 acres

SCOGGIN, H. G.
Rt. 3

Champaign
200 acres

SCOGGIN, MRS. MADGE E.
Rt. 3

Champaign
200 acres



SCOTT, CHARLES W. Seymour
Rt. 1 320 acres

SCOTT, WILLIAM R. Seymour
Rt. 1 160 acres

SCOTT, G. V. Ogden
Rt. 1 160 acres

SCRANTON, MAUD Foosland
Rt. 1-Roy Richison, Mgr. 160 acres

SCOTT, JOSEPH F. Ludlow
Rt. 1-Charles B. Swanson, Opr. 160 acres

SHADE, H. R. Urbana
Rt. 1-Theodore Johnson, Mgr. 265 acres

SCOTT & WESTFALL Seymour
Rt. 1 166 acres

SHADE, MR. & MRS. H.R. Urbana
Rt. 1 80 acres

SHADE, MR. & MRS. H. R.
Rt. 1-Lyle Grace, Opr.

Urbana
65 acres



SHADE-SHADE and GRACE FARM
Rt. 1-Lyle Grace, Opr.

Urbana
240 acres

SHAFFER, HARRY
Rt. 1

Fisher
160 acres

SHAFE, L. L.
Rt. 2

Urbana
200 acres

SHAFE, MAURICE
Rt. 2-Russell Bauer, Opr.

Urbana
80 acres

SHAFFER, MELVIN A.
Rt. 1

Rantoul
80 acres

SHARP, ARTHUR
Rt. 4

Champaign
110 acres



SHARP, CLARENCE
Rt. 1

Mahomet
140 acres



SHARP, TILLMAN — Thomasburo
Rt. 1 Ohrend Post, mgr. — 260 acres

SHAW, MRS. CLARA — Urbana
Rt. 1 — 200 acres

SHAW, CLARA Y. — Urbana
Rt. 1-E. A. Busboom, Mgr. — 160 acres

SHAW, CLARA Y. — Urbana
Rt. 1 — 180 acres

SHEEHAN, JAMES — Ludlow
Rt. 1 — 170 acres



SHEEHAN, WALTER — Ludlow
Rt. 1 — 80 acres

SHELTON, GEORGE — Pesotum
Rt. 1 — 59 acres

SHELTON, GEORGE — Pesotum
Rt. 1 — 80 acres



SHELTON, GEORGE
Rt. 1

Pesotum
80 acres



SHERIDAN, ARTHUR
Rt. 3

Urbana
140 acres

SHEPERD, GARRETT J.
Rt. 1

Ludlow
160 acres

SHERWIN, CHALMERS W.
Rt. 3

Urbana
87 acres

SHEPHERD, VERNE C.
Rt. 1

Tolono
80 acres



SHERMAN, HOWARD
Rt. 2-Jerry Sickler, Opr.

Rantoul
60 acres

SHERIDIAN, ARTHUR
Rt. 1

Tolono
100 acres

SHELVY, MR. & MRS. ELBERT
Rt. 1

Sadorus
112 acres

SHIELD, FRED
Rt. 1
Dewey
320 acres



SHIELDS, W. H.
Rt.1-W. Gruloon, Mgr.
Foosland
400 acres

SHIELDS, FRED
Rt. 1
Dewey
160 acres

SHIELDS, W. H.
Rt. 1
Foosland
240 acres

SHIELDS, ROY
Rt. 1
Dewey
156 acres

SHIRLEY, J. H.
Rt. 3
Urbana
160 acres

SHIELDS, HARTLEY J.
Rt. 1
Dewey
160 acres

SHORYER, MRS. GEORGE
Rt. 1
Fisher
100 acres



SHOTTS, JACOB & FLORENCE — Seymour
Rt.1-A Shotts Farm since 1885 — 200 acres

SHOEMAKER, R. O. — Champaign
Rt. 2

SHRIDE, H. L. — Mahomet
Rt. 1-Oral Dalton-Tenant — 120 acres



SHUMATE, MARION — Urbana
Rt. 1 — 40 acres



SHUMATE, NELLIE — Urbana
Rt. 1 — 120 acres

SHURTZ, RICHARD C. — Mahomet
Rt.1-Wesley Dubson, Mgr. — 140 acres

SIDES, MANNE — Champaign
Rt. 4 — 240 acres

SILVER, DAVID A. — Urbana
Rt. 3-Frank W. Silver, Opr. — 160 acres

SILVER, D. A.
Rt. 1

Philo
80 acres



SITTS, EARL J.
Rt. 1

Dewey
16 acres



SILVER, D. A.
Rt.3-E. W. Silver, Oper. 1917

Urbana
160 acres

SITTS, STELLA M.
Rt. 1

Mahomet
40 acres

SILVER, D. A.
Rt. 1

Thomasboro
160 acres

SIX, HARVEY
Rt. 1

Broadlands
160 acres

SINDERS, ANDREW
Rt. 1

St. Joseph
64 acres

SIZER, DONALD E.
Rt. 1

Fisher
240 acres



SIEGMAND, CLEO
Rt. 1

Mahomet
27 acres

SIEVING, W. A.
Rt. 1

Mahomet
240 acres

SILL ESTATE
Rt. 1

Foosland
127 acres

SLANSKER, HENRY
Rt. 1-Harold Isaacs, Mgr.

Rantoul
200 acres



SLANSKER, HAROLD
Rt. 1-L. Bromfield, Mgr.

Rantoul

SLANGSTER, HAROLD
Rt. 2-John Kiel, Opr.

Rantoul
240 acres

SLEETER, JOE
Rt. 2

Rantoul
100 acres

SLEIGHT, W. E.
Rt. 2

Griggsville
300 acres

SLOAN, WALTER E. — Fisher
Rt. 1 — 80 acres

SMALLEY, EDWIN W. — Tolono.
Rt. 1-Leroy E. Smalley, Opr. — 168 acres

SMALLEY, GRACE — Sadorus
Rt. 1 — 240 acres

SMITH, MISS ALBERTA — Rantoul
Rt. 2-Glenn Yeazel, Opr. — 160 acres



SMITH, MISS ALBERTA — Rantoul
Rt. 2-Ed Brown, Opr. — 160 acres

SMITH, ALBERT — Rantoul
Rt. 2-Wm. Rademaker, Opr. — 160 acres



SMITH, DUDLEY — Dewey
Rt. 1 V. V. Wolf & sons, oprs. — 320 acres



SMITH, DUDLEY — Dewey
Rt. 1 — 240 acres

SMITH, FRED D. Urbana
Rt. 2 180 acres

SMITH, G. A. (ESTATE) Champaign
Rt. 1 160 acres

SMITH ESTATE Champaign
Rt. 1 160 acres



SMITH, HAROLD Fisher
30 acres

SMITH, E. H. & C. M. SMITH Urbana
Rt. 2 213 acres

SMITH, HAROLD L. Broadlands
Rt. 1 160 acres

SMITH, EARL H. & CECYLE M. Urbana
Rt. 2 213 acres

SMITH, HELEN A. & MRS.J.H. SMITH Sidney
Rt. 1 160 acres

SMITH, HAROLD F.
Rt. 1

Allerton
160 acres

SMITH, OLIVER F.
Rt. 2

Homer
550 acres



SMITH, JOHN M.
Rt. 1

Broadlands
160 acres



SMITH, ROBERT N.
Rt. 2

Griggsville
205 acres

SMITH, MARY
Rt. 2

Champaign
10 acres

SMITH, ROBERT W.
Rt. 1

Champaign
80 acres

SMITH, NORVAL
Rt. 1

Sidney
110 acres

SMITH, RICHARD M.
Rt. 3

Urbana
160 acres

SMITH, ROSIE E. — Homer
Rt. 2 — 20 acres

SMITH, WILBER V. — Mahomet
Rt. 1 — 35 acres

SMITH, ROBERT — Pesotum
Rt. 1 — 120 acres



SNIDER, EVALINE — Champaign
Rt. 1 — 160 acres

SMITH, SIDNEY B. — Rantoul
Rt. 2-Ollis Brown, Opr. — 320 acres

SNYDER, GLADYS — Tolono
Rt. 1 — 212 acres

SMITH, WILLIAM O. — Ludlow
Rt. 1 - Wilmer Smith, Opr. — 160 acres



SNYDER, JOHN H. — St. Joseph
Rt. 1-Dale Busboom, Mgr. — 160 acres

SNYDER ESTATE
Rt. 1

Ivesdale
160 acres

SNYDER ESTATE
Rt. 1

Ivesdale
80 acres

SJOKEN, KATHRENA
Rt. 1

Rantoul
80 acres



STUTS, ANTON
Rt. 1

Urbana
206 acres



SJUTS, HENRY
Rt. 1

Urbana
120 acres

SJUTS, HERMAN
Rt. 1

Urbana
120 acres

SKIBBE, PAUL R.
Rt. 1

Champaign
45 acres

SMITH, ARNOLD T.
Rt. 1

Broadlands
156 acres

SMITH, CLARA P.
Rt. 1

Seymour
320 acres

SMITH, HELEN E.
Rt. 1

Homer
160 acres



SMITH, JACOB M. (ESTATE)
Rt.3-Davis M. Smith, Opr.

Urbana
158 acres



SMITH, MRS. RALPH
Rt. 2

Urbana
16 acres



SMITH, MARGRET E.
Rt. 1

Longview
200 acres

SMITH, W. A.
Rt. 1

St. Joseph
2 acres

SMITH ESTATE
Rt. 2

olono
acres

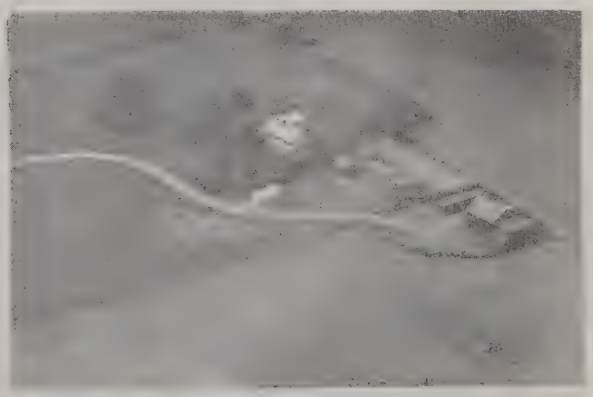

SMITH, MRS. WILLIAM
Rt. 1

Homer
78½ acres

SOLON, MRS. F. E. — Penfield
Rt. 1 — 187 acres

SOLON, MRS. F. E. — Champaign
Rt. 1-Daniel McFall, Opr. — 200 acres

SOLON, JOHN — Ivesdale
Rt. 1 — 200 acres



SON, OPAL — Ogden
Rt. 1 — 320 acres

SOLON, MARY (MRS.) — Pesotum
Rt. 1 — 160 acres

SOMMER, CHESTER J. — Fisher
Rt. 1 — 160 acres



SOLEN ESTATE — Seymour
Rt. 1 — 140 acres

SOMMORS, CHESTER — Fisher
Rt. 1 — 320 acres

SOMERS, DONALD
Rt. 1

St. Joseph
320 acres

SOMERS, THOMAS
Rt. 1

Ivesdale
40 acres

SOMMERS, DONALD R.
Rt. 1

Urbana
60 acres

SOMERS, TOM
Rt. 1

Ivesdale
80 acres

SOMERS, H. K.
Rt. 2

Champaign
120 acres

SOMMER, WAYNE
Rt. 1

Foosland
160 acres

SOMERS, RALPH A.
Rt. 1

Champaign
80 acres

SPENCE, MILTON & VOYLE
Rt. 1

Mahomet
200 acres

SPENCER, HUBERT W. — Pesotum
Rt. 1 — 64 acres

SPINNING, JAMES — Sidney
Rt. 1 — 120 acres

SPERLING, A. W. — Fisher,
Rt. 1 — 400 acres

SPRINGER, AARON — Foosland
Rt. 1-Kenneth Deer, Tenant — 80 acres

SPERLING, AUGUST — Dewey
Rt. 1 — 480 acres



SPRINGER, DAVID V. — Foosland
Rt. 1-John D. Springer, Opr. — 168 acres

SPHAR, MRS. IDA — Foosland
Rt. 1 — 160 acres

SPROUT, D. — Philo
Rt. 1

SPRINGE, ERVIN C. Fisher
Rt. 1-Rent 80 acres Sam Heiser 39 acres

SPRINGER, RAY Fisher
Rt. 1 247 acres

SPRINGER, U. W. Fisher
Rt. 1

ST. JOHN, R. R. Champaign
Rt. 3-Ted Chalk, Opr. 160 acres

STAHL, LOUIS O. Philo
City-Pure Bred Shorthorns 205 acres

STAHL, GEORGE R. Tolono
Rt. 1 160 acres

STROHL, JOEL F. Homer
Rt. 2 30 acres



STATLER, AARON Gibson City
Rt. 1 102 acres



STARKEY, RAY
Rt. 2

Rantoul
160 acres

STAMEY, HARRY
Rt. 4-Richard Siuts, Mgr.

Champaign
172 acres

STAMEY, FRANK L.
Rt. 4-Roy & De Mar Kesler, Opr.

Champaign
480 acres



STAMEY, M. B.
Rt. 1

Sidney
154 acres

STAMEY, FRANK L.
Rt. 4

Champaign
Tenant House

STANLEY, JOHN
Rt. 1

Dewey
40 acres

STAMEY, RUSSELL W.
Rt. 1-T. D. Roberts, Mgr.

Urbana
80 acres

STARR, JULIE

Ivesdale
80 acres

STARWALK, STANLEY
Rt. 2

Tolono
80 acres

STRACK, AUGUSTA
Rt. 1

Ivesdale
104 acres

STAPPENBECK, GUY

Fisher
160 acres



STRAUCK, ARTHUR
Rt. 1

Broadlands
40 acres



STAYTON, RALPH
Rt. 1

Ogden
1½ acres

STRAWBRIDGE, MRS.
Rt. 1

Seymour
160 acres



STAYTON, MABEL E.
Rt. 1

Ogden
166 acres

STRAWBRIGE, MRS.
Rt. 1

Seymour
200 acres

STEDEM, FANNIE — Fisher
Rt. 1 — 180 acres

STEFFEY, WILLIAM L. — Homer
Rt. 2 — 90 acres

STEELE, EUGENE — Sidney
Rt. 1-Roy Martin, Opr. — 160 acres

STEPHENSON, MRS. RIXIE — Valley City
2 acres

STEELE, EUGENE-Silver Rill Farm — Sidney
Rt. 1-Silver Rill Farm--Martin — 160 acres

STEVENSON, FRANK — Champaign
Rt. 3 — 50 acres

STEFFEY, WILLIAM L. — Homer
Rt. 2 — 90 acres

STEPHENS, H. E. — Penfield
Rt. 1 — 160 acres

STEVENS, BILL
Rt. 1
Urbana

STEVENS, MRS. ANNA
Rt. 1
Sadorus
80 acres

STEVEN, ANNA
Rt. 1
Sadorus
320 acres



STEVENS, FRED
Rt. 2-George Stevens, Opr.
Urbana
240 acres



STEWART, BERYL H. (ESTATE)
Rt. 3-Darwin Bruce-Tenant
Urbana
160 acres

STEVENS, T. M.
Rt. 3
Urbana
45 acres



STEWART, ROBERT
Rt. 2
Urbana
150 acres



STEWART, RALPH
Rt. 1
Sadorus
80 acres



STICKMAN, CHARLES
Rt. 2

Griggsville
147 acres

STIERWELT, ROBERT
Rt. 1

Sadorus
200 acres



STIDHAM, MELISSA
Rt. 1

Mahomet
80 acres

STIRRETT, HOWARD
Rt. 1

Ivesdale
80 acres

STIERWALT, CHARLES

Sadorus
152 acres

STIRRETT, MRS. NETTIE
Rt. 1

Ivesdale
160 acres

STIERWALT, TONY
Rt. 2

Tolono
220 acres



STOERGER, CARL C.
Rt. 1

Ivesdale
160 acres

STOERGER, WALTER R. Ivesdale
Rt. 1 120 acres

STONESTREET, G. W. Penfield
Rt. 1 107 acres

STOOKEY, J. R. St. Joseph
Rt. 1 180 acres



STORGER SISTERS Ivesdale
Rt. 1 278 acres

STONE, ETNA B Pesotum
Rt. 120 acres

STOUT, MRS. EDYTHE Rantoul
Rt. 2 Roy Stout, opr. 100 acres

STOOKEY, J. R. St. Joseph
Rt. 1 120 acres

STOUP, ELMER St. Joseph
Rt. 1 10 acres



STOUT, ROY
Rt. 1-Floyd Fillenwarth, Opr.
Champaign
300 acres



STOVER, MRS. ANNA
Rt. 1
Ivesdale
104 acres

STOVER, ORVIL
Rt. 1
Mahomet
300 acres

STRUCK, ANNA E.
Rt. 1
Longview



STRUCK, ANNA E.
Rt. 1
Longview
380 acres

STRUCK, MRS. ANN
Rt. 1
Broadlands
80 acres

STRUCK, DEL
Rt. 1
Homer
80 acres

STRUCK, O. D.
Rt.
Longview
280 acres

STRUCK, RAYMOND H.
Rt. 1

Broadlands
160 acres



STUDER, HARVIE
Rt. 1

Foosland
80 acres



STUNKEL, ETHEL
Rt. 1

Sidney
160 acres

STURIES, CARL H.
Rt. 1-Harven Baker, tenant

Paxton
160 acres



SUITS, HENRY
Country store

Flatville

SUITS, HERMAN
Rt. 1

Rantoul
80 acres



SUITS, MRS. OCTJA
Rt. 1

Urbana
40 acres

SUITS, MRS. OCTJA
Rt. 1-Heye Suits, Mgr.

Urbana
90 acres

SUMMERS, MRS. A. R. Champaign
Rt. 1-Walter Ziegler, Opr. 16 yrs. 128



SUMMIT, MINNIE Rantoul
Rt. 1-Homer L. Brooks, Opr. 80 acres

SUMMITT, MARION F. Pesotum
Rt. 1 140 acres

SUNDERMAN, CHESTER St. Joseph
Rt. 1

SUMMERS, PERL St. Joseph
Rt. 1 120 acres

SQUIRE, RICHARD Champaign
Rt. 4 185 acres



SUMMIT, MISS MINNIE Rantoul
Rt. 1 140 acres

STROHL, DAYTON Champaign
Rt. 3 80 acres

SWANK, BILL
Rt. 1

Penfield
167 acres



SWAIN, VERNON C.
Rt. 1

Rantoul
160 acres



SWAIN, VERNON
Rt. 1

Rantoul
160 acres



SWANSON, FRED
Rt.1-Fred Lester, Mgr.

Thomasboro
120 acres

SWICK & DRAKE
Rt. 1

Broadlands
160 acres

SVOBODA, ROBERT
Rt. 2

Tolono
5 acres

SWENEY, EDITH (Mrs.)
Rt. 4

Champaign
245 acres



SY, MRS. ALVENA
Rt. 1

Broadlands
160 acres

STYAN, MRS. NELLIE — Sadorus
Rt. 1 — 100 acres

STYAN, MRS. NELLIE — Sadorus
Rt. 1 — 80 acres



36
UNITS

8
KITCHENETTES

MOTEL THOMASBORO
RESTAURANT

MEETINGS — PARTIES — BANQUETS
BY RESERVATION
Thomasboro, Illinois
PHONE 90

Route 45—4 miles south of Chanute Field
9 miles north of Urbana and Champaign

Air Conditioned - Television - Lobby



STYAN, R. J. — Sadorus
Rt. 1 — 204 acres



SYLVESTER, E. B. — Homer
Rt. 1 — 136 acres

SYLVESTER, E. B. — Homer
Rt. 1 — 136 acres

SYPULT, MRS. MARY — Champaign
Rt. 3-Clarence Dickman, Mgr. — 159 acres

CAMP FARM MANAGEMENT

- RURAL APPRAISING
- CONSULTATIONS
- FARM MANAGEMENT
- REAL ESTATE

TREVETT-MATTIS BANK BUILDING
CHAMPAIGN, ILLINOIS
Phone 6-7114

ROSS MATTIS CAMP
Accredited Farm Manager
Licensed Real Estate Broker



FREEMAN'S
(Skinnys)

STATION • TAVERN

Liquors — Beer
Chicken — Steak — Shrimp
PHONE 76
Ogden, Ill.

CHAMPAIGN CO. GRAIN ASSOCIATION

ST. JOSEPH, ILLINOIS
and
FULLS SIDING

A FARMERS CO-OPERATIVE ELEVATOR with 20 years of continuous service to the Farmers of CHAMPAIGN COUNTY

RUSSEL MADDOCK, Manager

TELEPHONE 3141

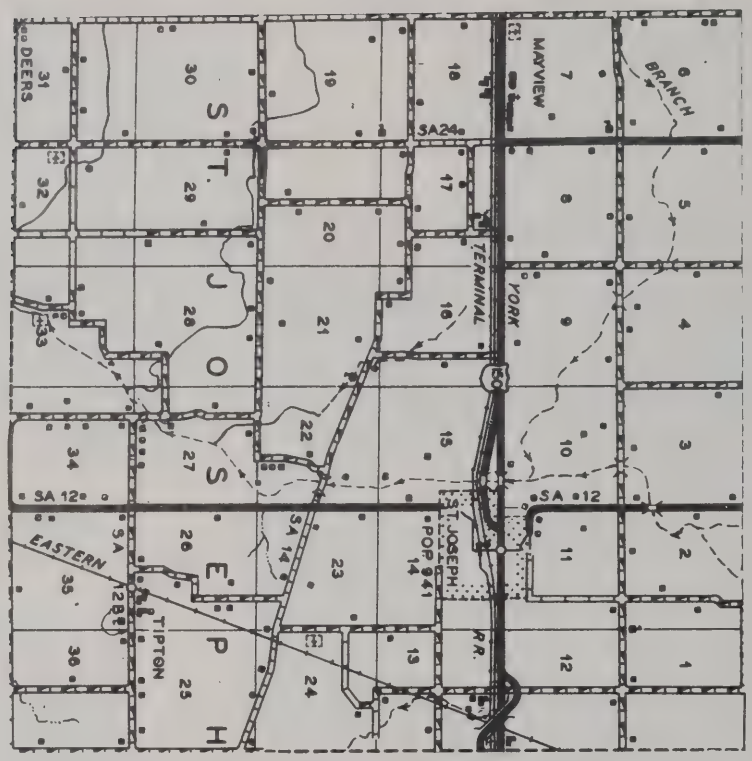

SCALE

1 0 1 2 3 4 MILES

POLYCONIC PROJECTION

PREPARED BY THE
BUREAU OF RESEARCH AND PLANNING
DIVISION OF HIGHWAYS
DEPARTMENT OF PUBLIC WORKS & BUILDINGS
IN COOPERATION WITH THE
U.S. DEPARTMENT OF COMMERCE
BUREAU OF PUBLIC ROADS

ST. JOSEPH

Just east of Urbana is located the village of St. Joseph, with a population of 941. It is on US 150, an important east-west highway. Near it flows the Little Vermilion River. St. Joseph is the main community of St. Joseph Township, which has a population of 1,536. One of the first settlers of the township was Samuel Mapes, who came in 1833 and settled on a tract of land near what was called "The Bend."

Another early arrival was Orrison Shreve, who acquired land here in 1853. Three years later there came Carson J. McElwee, who developed a sizable tract of land, and Jonathan N. Howser, who eventually became owner of 240 acres in the township. The latter's son, Leonidas Howser, was well known as a breeder of Belgian draft horses.



METHODIST CHURCH St. Joseph

MAYVIEW METHODIST CHURCH Mayview

SCOTT TOWNSHIP

Another of the Kaskaskia River townships is Scott Township, with a population of 974. It is located in the western portion of Champaign County. Prominently identified with the early history of the township was Allison Lowman, who arrived in 1869. A native of Pennsylvania, Allison Lowman, after serving as a Union soldier in the Civil War, came west with his family and settled on a tract of land in Scott Township.

Eventually, the Lowman homestead consisted of eighty acres. In addition to tilling the soil, Allison Lowman served as a township road commissioner, school trustee and constable. He was also active in affairs of the Grand Army of the Republic, having been a member of Champaign Post No. 140 of that organization. The Lowmans were the parents of eight children.

PREPARED BY THE
BUREAU OF RESEARCH AND PLANNING
DIVISION OF HIGHWAYS
DEPARTMENT OF PUBLIC WORKS & BUILDINGS
IN COOPERATION WITH THE
U.S. DEPARTMENT OF COMMERCE
BUREAU OF PUBLIC ROADS

SIDNEY

Southeast of Urbana, the village of Sidney, with a population of 653, serves as a shopping center for the countryside adjacent to the Little Vermilion River. It is the principal community of Sidney Township, with a total population of 1,203. Among early settlers in the township was R. G. Porterfield, who came with his family in 1867.

Robert M. Porterfield, a son of R. G., later became one of the best known residents of the township. After engaging in agricultural pursuits for many years in the southeast quarter of Section 22 of Sidney Township, Robert M. Porterfield removed to the village of Sidney and there entered the hardware business. He retained ownership of his farm, however, and at one time it was the most successful agricultural tract in the township.

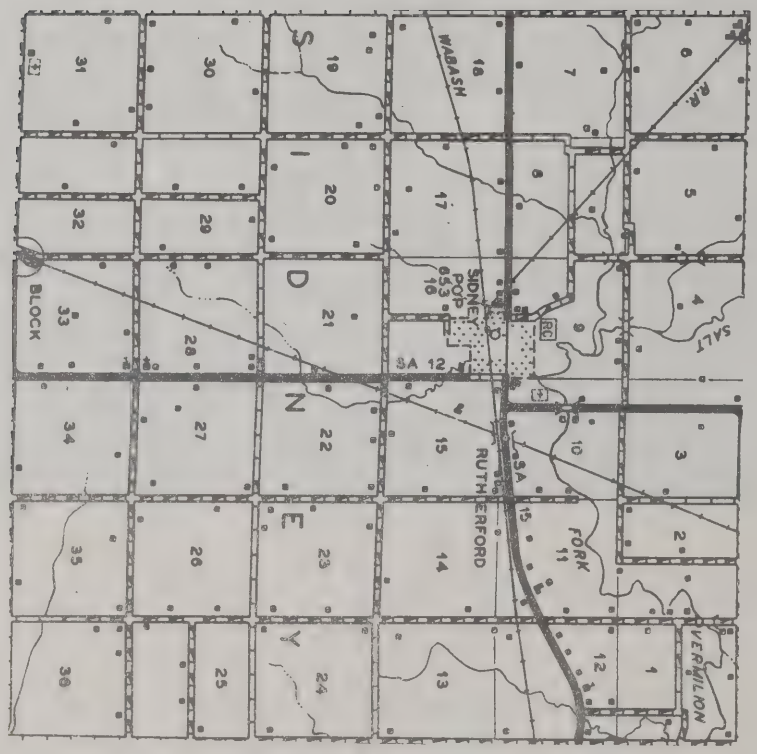



PREPARED BY THE
BUREAU OF RESEARCH AND PLANNING
DIVISION OF HIGHWAYS
DEPARTMENT OF PUBLIC WORKS & BUILDINGS
IN COOPERATION WITH THE
U.S. DEPARTMENT OF COMMERCE
BUREAU OF PUBLIC ROADS

TABAKA, CHARLES J.
Rt. 1

Ivesdale
160 acres

TABAKA, MRS. LUCILE
Rt.

Ivesdale
94 acres

TABAKA, MISS MAE
Rt. 1

Ivesdale
200 acres



TABAKA, MISS MAE
Rt. 1

Ivesdale
80 acres



TALBOTT, EARL
Rt. 1-Joe Hylbert, Mgr.

Gifford
120 acres

TALBOT, EARL
Rt. 1

Gifford
400 acres



TATE, C. E.
Rt. 2

Paxton
130 acres

TATE, C. E.
Rt. 1

St. Joseph
160 acres



TATE, J. C.
Rt. 2

St. Joseph
160 acres



TAWNEY, ELIZABETH
Rt.1-Paul Mathis, Opr.

Champaign
216 acres

TATE, RAY
Rt. 2

Homer
160 acres



TAWNEE TRUST
Rt. 1

Rantoul
320 acres

TARVIN, RICHARD
Rt. 1

Dewey
400 acres

TAYLOR, LAWRENCE & LLOYD
Rt. 2

Rantoul
80 acres



TATMAN, W. N.
R.R.-Edgar Hardie, Opr.

Seymour
120 acres



TAYLOR, FRED
Rt. 1

Mahomet
80 acres



TAYLOR, FRANK W.
Rt. 3

Champaign
216 acres

TAYLOR, ROBEKA M.
Rt. 1

Homer
120 acres



TAYLOR, J. C.
Rt. 2

Homer
200 acres

GRANT, TYAS & JONES, SARA
Rt. 1

Fisher
80 acres

TAYLOR, JIM
Rt. 1

Sidney
60 acres

GAYLORD, MRS. JESSIE
Rt. 1

Ludlow
170 acres



TAYLOR, NOAH
Rt. 1

Champaign
2 acres

TAYLOR, MATT
Rt. 4

Champaign
160 acres

TAYLOR; MARY M.
Rt. 1

Sidney
80 acres

TEUSCHER, MELVIN R.
Rt. 1

Fisher
150 acres



TAYLOR, ROYCE
Rt. 1

Mahomet
86 acres

STEWART TRIMBLE ESTATE
Rt. 2

Urbana
200 acres

TARVIN, WAYNE
Rt. 1

Dewey
400 acres

THARP, CLAUDE
Rt. 1

Mahomet
100 acres

TEUSCHER, DANIEL
Rt. 1

Fisher
120 acres

THENNES, JAKE
Rt. 1

Tolono
240 acres

THINNES, JACOB L. Tolono
Rt. 1 240 acres



THOMAS, CLARK Seymour
90 years in Thomas Family 125 acres



THOMAS, LILLY Mahomet
Rt. 1 240 acres

THOMAS, ROBERT M. Urbana
Rt. 3 120 acres

THOMPSON, CHARLES M. Sidney
Rt. 1 178½ acres



THOMPSON, C. M. Champaign
Rt. 2 240 acres

THOMPSON, C. M. Tolono
Rt. 1 200 acres

THOMPSON, JOSEPH M. Longview
Rt. 1 160 acres

THOMPSON, D. T. (ESTATE) Sidney
Rt. 1 127 acres



THURMAN, MRS. GLADYS Sidney
Rt. 1 160 acres

THODE, RAY W. Broadlands
Rt. 1 200 acres

TIEMAN, WILLIAM H. Sadorus
Rt. 1 240 acres

THORNBURN ESTATE Urbana
Rt. 1-George Miller, Mgr. 150 acres

TINGLEY, EDGAR Sidney
Rt. 1 160 acres

MAST ESTATE Urbana
Rt. 3 200 acres

TIPSWORD, DEON White Heath
306 acres



TITLE INSURANCE & TRUST CO. Rantoul
Rt.2-Carl Bartell, Opr. 320 acres

TITLE INSURANCE & TRUST CO. Rantoul
Rt. 2-Earl Newberry, Opr. 320 acres

TODD, D. L. Block Station
Rt. 1 1 acre

TOLBERT, WILLIAM Urbana
Rt. 2 6 acres



TOMLINSON, LEO Champaign
Rt. 4 80 acres

TOMARAS, P. F. Champaign
Rt. 2-Former Home Gov. Dunlap 1915 18 7



TOPKINS, JESSE Urbana
Rt. 2

TOPPE, ALFRED Sidney
Rt. 1 80 acres

TOWNER, J. A. St. Joseph
Rt. 1 75 acres

TOWNSEND, G. W. Sidney
Rt. 2 211 acres

TOWNSEND, WILLIAM, B. Champaign
Rt. 4 Joseph F. Maier, mgr. 240 acres

TRACY, GEORGE Seymour
Rt. 1 80 acres

TRACY, J. V. Ivesdale
Rt.1-John J. McHale, Mgr. 80 acres

TRACY, JIM V. Seymour
Rt. 1-Patrick McConaha, Res.

TRACEY, MRS. JOHN A. Ivesdale
Rt. 1 208 acres

TRACY, JAMES V. Ivesdale
Rt. 1 120 acres



TREGO, EDWARD, JR.
Rt. 1

St. Joseph
307 acres

TREES, MARY N.
Rt. 1

Homer
200 acres



TREVTT FARM
Rt.-Melvin Reifsteck, Opr.

Sadorus
480 acres

TRICK, GEO.
Rt. 2

Homer
80 acres

TRICK, MELVIN
Rt. 2

Homer



TRINKEL, G. E.
Rt. 1

Mahomet
99 acres



TROTTER, MRS. INEZ R.
Rt. 1

Dewey
160 acres

TROTTER, I. O.
Rt. 1

Dewey
200 acres



TROST, EDWARD
Rt. 1

Philo
160 acres

TUCKER, MRS. EMMA C.
Rt. 1

Gifford
320 acres

TROUTMAN, A. R.
Rt. 2

Champaign
8 acres

TUCKER, MRS. EMMA
Rt. 1

Rantoul
185 acres

TROUTMAN, MRS. AGNES
Rt. 2

Champaign
120 acres



TUMMELSON, HURSHEL
Rt. 4

Champaign
142 acres

TROWBRIDGE, MEED
Rt. 1

St. Joseph
20 acres

TURNER FARM
Rt. 1

Fisher
120 acres

TURNER, ALBERT M.
Rt. 1

Seymour
80 acres



TURNER, DEAN H.
Rt. 1

Fisher
140 acres

TURNER, GEORGE
Rt. 2

Champaign
132 acres

TURNER, MRS. MAYME
Rt. 1

Champaign
160 acres

TRUMAN, BROOK H.
Rt. 3

Urbana
98 acres

TRUMAN, LAUREN
Rt. 1

Gifford
120 acres



TYSON, MRS. MAY W.
Rt.1-Raymond E. Dickerson, Opr.

Seymour
467 acres



U. of I. GOLF CORSE 1950 Champaign
Rt. 2 169 acres

Parts of the University

Parts of the University

Part of the 106th CAVALRY

Parts of the University

Parts of the University

THE COUNTRY STORE

OGDEN, ILLINOIS

Gifts
Party Supplies
Candles

ANTIQUES

Decorations
Greeting Cards
Handwork



SIDNEY

SCALE

0 1 2 3 4 MILES

POLYCONIC PROJECTION

PREPARED BY THE
BUREAU OF RESEARCH AND PLANNING
DIVISION OF HIGHWAYS
DEPARTMENT OF PUBLIC WORKS & BUILDINGS
IN COOPERATION WITH THE
U.S. DEPARTMENT OF COMMERCE
BUREAU OF PUBLIC ROADS

EVANGELICAL UNITED BRETHREN Parkville
Rt. 1

SOMER TOWNSHIP

On either side of US 45, just north of Champaign-Urbana, may be found Somer Township, a fertile agricultural area of 963 population. When James H. Flatt and a few other early settlers first came to the township some seventy-five years ago, they found the land low, swampy and of little value for farming purposes.

But this did not discourage Flatt and his neighbors. After organizing the Beaver Lake Drainage Association, they found means of draining the land, and not long afterwards most of it was under cultivation. Today, the soil of Somer Township is as black and rich as any in Champaign County.

PREPARED BY THE
BUREAU OF RESEARCH AND PLANNING
DIVISION OF HIGHWAYS
DEPARTMENT OF PUBLIC WORKS & BUILDINGS
IN COOPERATION WITH THE
U.S. DEPARTMENT OF COMMERCE
BUREAU OF PUBLIC ROADS



HOMER

The village of Homer has a population of 1,030 and is situated on State 49 in the eastern portion of Champaign County, not far from the Vermilion County line. It is the principal community of South Homer Township, which has a population of 1,466. Just north of the village flows Salt Fork River.

One of the early settlers of the township was George W. Brown. He came in 1857 and soon afterwards was the owner of 369 acres of land. One of his sons, Isaac, in later years became a prominent livestock breeder of the region. Another early settler, William Henderson, arrived in the township after serving in the Civil War, and, subsequently, held the office of township supervisor for a period of fifteen years.

SAVOY METHODIST CHURCH — Savoy
First church built 1887. — First Minister, D. T. Miles

ST. PAUL'S LUTHERAN CHURCH - Rev. W. J. Ferne - Gifford

UDEN, CORNELIUS
Rt. 2

Rantoul
80 acres



UKEN, MRS. HENRY
Rt. 2

St. Joseph
80 acres

UKEN, RALPH
Rt. 2

St. Joseph
170 acres

UKEN, RALPH
Rt. 2

St. Joseph
170 acres

UNZICKER, BESSIE
Rt. 1, Eugene Defenbaugh, Opr.

Fisher
160 acres

UNZICKER, JOE
Rt. 3

Champaign
112 acres

UNZICKER, ROY
Rt. 1

Fisher
5 acres

UTTERBACK, M.L. & LELA S.
Rt. 1-William M. Utterback, Opr.

Dewey
165

VAN BRUNT, MRS. ANNA — Urbana
Rt. 3-Raymond Cope, Opr. — 80 acres



VAN METER ESTATE — Tolono
Rt. 2 — 160 acres

VAN DAM, ERNEST — Ludlow
Rt.1-Kenneth Moore, Opr. — 80 acres

VAN WINKLE, J. Z. — Mahomet
Rt. 1-Virgil Crowley, Mgr. — 177 acres

GARRETT VAN DAM ESTATE — Rantoul
Rt. 2 — 120 acres

VAN SICKLE, JOHN — Fisher
Rt. 1 — 320 acres

VANDERHOOF, MERLE — Tolono
Rt. 1 — 8 acres



VAUGHN, A. G. — Champaign
Rt. 3 — 114 acres



VAUGHN, CYRYS SR.
Rt. 2

Champaign
160 acres

VEDDER, J. W.
Rt. 1

Broadlands
400 acres

VAUGHN, DENNISE
Rt. 1

Gifford
80 acres

VEDDER BROS.
Rt. 1

Broadlands

VEDDER BROS.
Rt. 1

Broadlands
Tenant House

VEIRS, DR. W. L.
Rt. 3-Willard Roberts, Opr.

Urbana
80 acres

VEDDER, JOE & FRANK
Rt. 1

Broadlands
160 acres

VEIRS, DR. W. L.
Rt. 3 Willard Roberts, opr.

Urbana
160 acres

VILLARS, IDA
Rt. 2

St. Joseph
130 acres



VON BRETHORST, KARR
Rt. 1

Mahomet
171 acres

VILLARS, IDA
Rt. 2-Walter Robertson, Mgr.

St. Joseph
200 acres

VROOMAN, MR. & MRS. CARL
Rt. 1-Arno Tipsword, Mgr.

White Heath
320 acres

VETERINARIAN

Small Animals
Boarding
Kennels



Large Animals
Service
for
Farms

Rantoul — Route 1

DR. W. C. FREELAND

Phone — Rantoul 207

REGISTERED POLL HEREFORDS

Breeding for the Advancement of the Polls
Small Select Cow Herds

POLLED LARRY 4th

P-7553326 — 592665

Grandson of H. C. LARRY DOMINO 12 — $220,000 famous HILLCREST SIRE — and out of a COL. DOMINO DAM.



POF VICTOR ANXIETY

P-7414443 — 572199

Double VICTOR DOMINO 126 Breeding, By EER VICTOR DOMINO 22nd and out of a EER VICTOR DOMINO 12th Dam.

DR. & MRS. W. L. VEIRS, *Owner*

Route 3 Urbana, Illinois

PIN OAK FARM

W. B. ROBERTS, *Operator*

Phone Sidney 45F3

CHAMPAIGN COUNTY GRAIN ASSOCIATION

—GRAIN—

FULLS SIDING, ILL.

PHILO, ILL. Phone 44
ST. JOSEPH, ILL. Phone 3141

RANCH HOME BUILDERS

R. O. SHOEMAKER
CONTRACTOR

111 S. FIRST STREET • CHAMPAIGN

PHONE 6-5384

BURT ELEVATORS

GRAIN

FEEDS • SEEDS • HARDWARE

Deers Tipton

"It is better to have Good Insurance and not need it than to need Good Insurance and not have it"

The Goodman-Murphy Agency

WILLARD G. GOODMAN MRS. ELSIE M. DEFIBAUGH
PHONE 6-5913 • 29½ MAIN ST.
CHAMPAIGN, ILL.

INSURANCE
OF
EVERY DESCRIPTION

AUTOMOBILE — FIRE
HEALTH AND ACCIDENT
LIABILITY—BURGLARY
COMPENSATION — LIFE
PROPERTY FLOATERS — BONDS

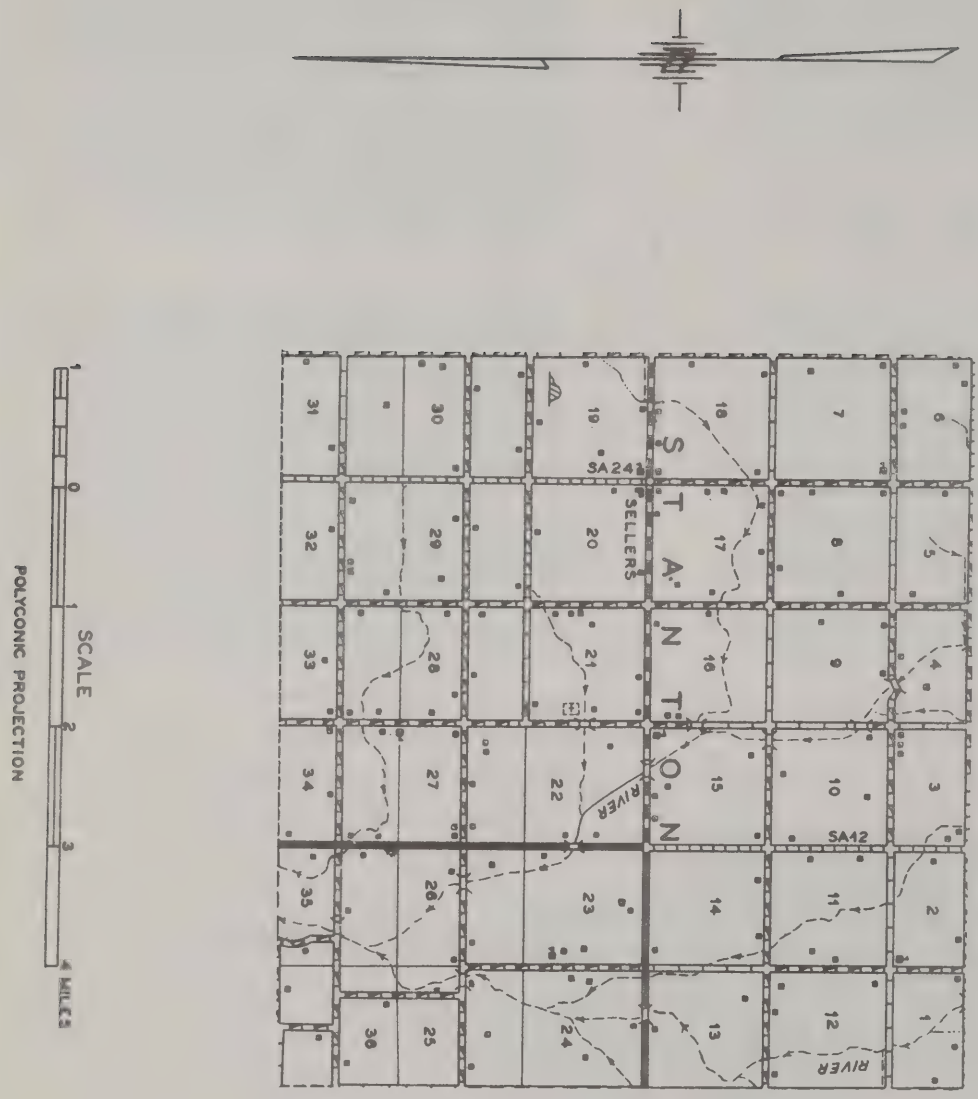

PREPARED BY THE
BUREAU OF RESEARCH AND PLANNING
DIVISION OF HIGHWAYS
DEPARTMENT OF PUBLIC WORKS & BUILDINGS
IN COOPERATION WITH THE
U.S DEPARTMENT OF COMMERCE
BUREAU OF PUBLIC ROADS

SCALE
POLYCONIC PROJECTION

STANTON TOWNSHIP

Stanton Township occupies a position just northeast of Champaign-Urbana and all of its acres are under cultivation. It has a population of 509. Among early arrivals in the township was Willison Haworth, who came in 1863 from neighboring Vermilion County. He was born in the latter county in 1835.

When Willison Haworth first came to Stanton Township, he bought eighty acres of land and converted them into a farm. He later acquired forty additional acres. Subsequently, he became widely known as a stock-raiser and breeder of Durham cattle. His father, David Haworth, was among the first settlers of Vermilion County, having arrived in that county in the 1830's.

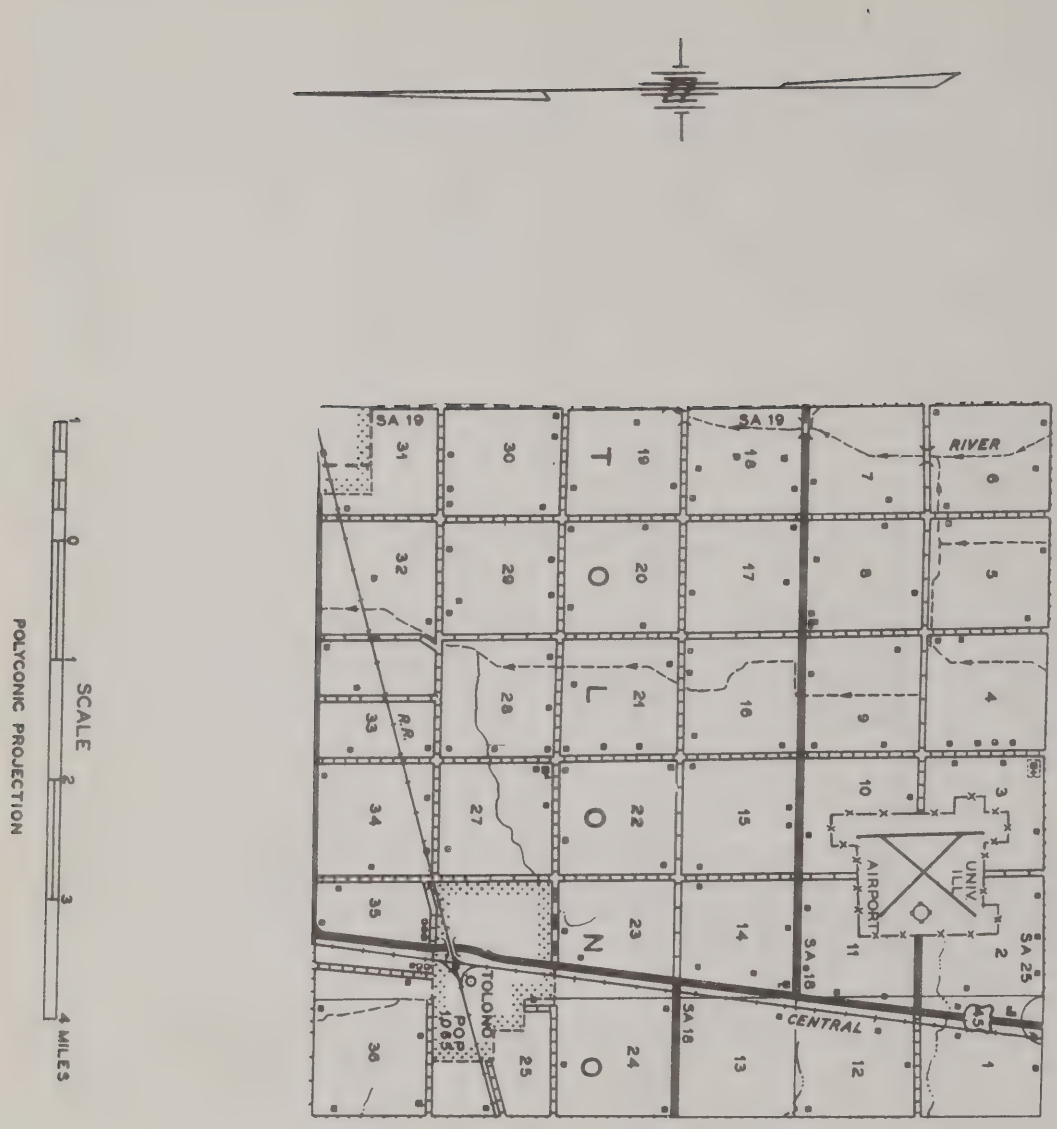

PREPARED BY THE
BUREAU OF RESEARCH AND PLANNING
DIVISION OF HIGHWAYS
DEPARTMENT OF PUBLIC WORKS & BUILDINGS
IN COOPERATION WITH THE
U.S. DEPARTMENT OF COMMERCE
BUREAU OF PUBLIC ROADS

TOLONO

The village of Tolono, with a population of 1,065, is of national interest as the place where President-Elect Abraham Lincoln last spoke to the people of Illinois before traveling to Washington to become the nation's chief executive. His address was delivered to a crowd in the village park on a February day in 1861. A boulder in the park today marks the spot where Lincoln spoke.

Situated on US 45, Tolono village is the principal community of Tolono Township, which has a population of 1,588. The name of the township is said to have been coined by J. B. Calhoun, an official of the Illinois Central System. An early resident of the township was Henry Fisher, who acquired 320 acres of land here in 1870.

WADE, SAMUEL & JULIET — Griggsville
Rt. 2 — 110 acres

WADDINGTON, J. K. (ESTATE) — Dewey
Rt. 1-L. E. Mayol, Mgr. — 8 acres

WAGNER, CHARLES — Ogden
Rt. 1 — 224 acres



WAGNER, C. W. — Ogden
Rt. 1 — 294 acres

WAGNER, CHARLES — Ogden
Rt. 1 — 160 acres

WAGNER, MARY — Tolono
Rt. 1 — 160 acres



WAGNER, MERLE — Ogden
Rt. 1 — 1 acre

WAITE, MILTON J. — Rantoul
Rt. 2

WAKEFIELD, BESSIE
Rt. 2

Homer
82 acres

WALKER, BRYAN
Rt. 2

Ludlow
80 acres

WALDEN, REX
Rt. 3

Urbana
80 acres



WALKER, BERT S.
Rt. 1

Ludlow
160 acres



WALDEN, JOE
Rt. 1-Winston Estate

Penfield
320 acres

WALKER, C. J.
Rt. 1

St. Joseph
64 acres



WALKER, ARCH
Rt. 1

Broadlands
320 acres

WALKER, MRS. CLYDE
Rt. 1

St. Joseph
164 acres



WALKER, CHESTER V.
Rt. 1

St. Joseph
63 acres



WALKER, CHARLES
Rt. 1

St. Joseph
211 acres

WALKER, FORREST F.
Rt. 1

Broadlands
160 acres

WALKER, MARY L.
Rt. 2

Champaign
5 acres

WILKIN, VICTOR
Rt. 1

Mahomet
240 acres



WALLACE, E. T.
Rt. 1

Fithian
160 acres



WALLACE, JESSIE R.
Rt. 1

Paxton
160 acres

WALLACE, RALPH C.J.
Rt. 2

Urbana
160 acres

WALLER, FRANK
Rt. 1

Urbana
210 acres



WALSH, ROBERT
Rt. 2

Rantoul
80 acres

WALSH, LAWSON S.
Rt. 2

Rantoul
280 acres



WALSH, RAY E.
Rt. 1

Ivesdale
200 acres



WALSH, LEO
Rt. 1 - George Hendershott,Opr.

Paxton
120 acres

WALSH, VINCENT T.
Rt. 1

Ivesdale
160 acres



WALSH, MARY
Rt. 1

Rantoul
171 acres

WALTON, HOWARD R.
Rt. 1 Leslie S. Downs, opr.

Thomasboro
160 acres

WANDELL, WILLET N.
Rt. 3

Urbana
40 acres



WARFEL, ALFRED
Rt. 2

Tolono
256 acres

WARD, MRS. JESSE C.
Rt. 1

Broadlands
120 acres

WARFIELD, LEONARD
Rt. 1

Ludlow
240 acres

WARFEL, ALFRED
Rt. 1

Tolono
400 acres

WARMAN, HERMAN
Rt. 1

Foosland
220 acres

WARFEL, ALFRED
Rt. 1

Pesotum
160 acres

WARNER, FLAVEL E.
Rt. 1

Mahomet
60 acres

WARNES, CHARLES J.
Rt. 1

Longview
160 acres

WARNES, MRS. URSA
Rt. 1

Longview
120 acres

WARNER, HAROLD
Rt. 1

Rantoul
160 acres

WARNES, WILLIAM H.
Rt. 1

Longview
160 acres

WARNES, JOHN H.
Rt. 1

Longview
180 acres

WARNES, WALLACE E.
Rt. 1

Longview
160 acres

WARNES, ROBERT
Rt. 1

Longview
240 acres

WASCHER, HAROLD A.
Rt. 1

Mohamet
17 acres



WASCHER, HERMAN
Rt. 1

Champaign
80 acres



WATERS, MRS. LEE
Rt. 1

Urbana

WATES, FRANK
Rt. 1-Ray Sepp, Opr.

Paxton
320 acres

WATSON, CLAUDE B.
Rt. 1

Ludlow
80 acres

WATSON, JOHN W.
Rt. 1

Villa Grove
120 acres

WATSON, JOHN W.
Rt. 1

Villa Grove
175 acres

WATSON, WM. E.
Rt. 2

Homer
156 acres

WEASEL, FRED A.
Rt. 1

Pesotum
240 acres

WEASEL, GEORGE M.
Rt. 1

Tolono
100 acres

WEBB, MR. & MRS. H. A.
Rt. 2 Ivan Birkey, opr.

Rantoul
160 acres

WEASEL, WALTER

Pesotum
240 acres



WEBBER, F. S.
Rt. 1

Ludlow
100 acres



WEASEL, WALTER
Rt. 1

Pesotum
80 acres



WEBBER, LEON C.
Rt. 1

Paxton
100 acres

WEBB, GUY
Rt. 1

Seymour
128 acres

WEBSTER, CLYDE H.
Rt. 3

Urbana
10 acres



WEBSTER, MR. & MRS. GEO. H.
Rt. 1
Rantoul
120 acres



WEBSTER, HAZEL E.
Rt. 1
Rantoul
80 acres

WEBSTER, MRS. HAZEL
Rt. 1
Rantoul
160 acres

WEBSTER, MELVIN S.
Fisher
170 acres

WECKEL, FRED
Rt. 2
Urbana

WECKEL, J. C.
Rt. 2
Urbana

WEEDLE, C. A.
Rt.
Ivesdale
80 acres

WEGENG ESTATE
Rt. 1
Longview
120 acres

WEIHMIR, CLARENCE G.
Rt. 1

Fisher
210 acres

WEINARD, HARRY
Rt. 2

Paxton
200 acres



WELCH, CHET
Rt. 2

Urbana
240 acres

WELCH, CHESTER
Rt. 2-A. J. Talbott, Mgr.

Urbana
80 acres

WELCH, W. C.
Rt. 2

Urbana
156 acres

WELLS, T. B. (ESTATE)
Rt. 1

Penfield
153 acres

WELLS & LANG FARM
Rt. 1-Myers Plunk, Mgr.

Mahomet
160 acres

WENDLAFF, MRS.
Rt. 1

Seymour
120 acres



WENDT, FRED A.
Rt. 1

Champaign
80 acres

WENDT, HERMAN
Rt. 1

Sadorus
60 acres

WERTZ, FRED
Rt. 3

Urbana
80 acres

WERTS, J. HOWARD
Rt.3-Old McGee Place

Urbana
40 acres

WEST, CLYDE
Rt. 1-James M. West settled 1854 140 acres

Sidney

WEST, MRS. ELIZABETH
Rt. 3

Champaign
110 acres

WEST, MRS. RUBY
R.R.

Sidney
37 acre

WEST, RUBY
Rt. 1

Sidney
18 acres

WEST, RUBY
Rt. 1

Sidney
38 acres

WHALEN, JOSEPH E.
Rt. 1-Bryanwood Farm

Penfield
320 acres



WETHINGTON, ERMINE
Rt. 1

Ogden
1 acre



WHEAT, MRS. WILLIAM H.
Rt. 2

Rantoul
160 acres



WHALEN, ARTHUR J.
Rt.

Ivesdale
106 acres

WHEAT, MRS. WM. H.
Rt.2-Russell Raser, Opr.

Rantoul
160 acres

WHELEN, ANDREW
Rt. 1

Ivesdale
160 acres



WHEELER, DALE
Rt. 2

St. Joseph
270 acres



WHEELER, FRANK N. St. Joseph
Rt. 1 160 acres



WHITE, JOHN W. St. Joseph
Rt. 2 80 acres

WHITE, FRANCIS J. Ivesdale
Rt. 1 80 acres

WHITE, PAUL Ivesdale
Rt. 1 120 acres

WHITE, HELEN & LAURA PORTERFIELD Sidney
Rt. 1 241 acres

WHITE, SANFORD Urbana
Rt. 2-Mr. White born 77 yrs. ago 174 acres

WHITE, HOWARD Urbana
Rt. 2 244 acres



WHITFIELD, THOMAS Tolono
Rt. 2 112 acres

WHITING, A. L.
Rt. 1

Pesotum
160 acres



WIENKE, GEO. C.
Rt. 2

Homer
110 acres

WHITMORE, MRS.
Rt. 3

Urbana
160 acres



WIENKE, HENRY E.
Rt. 2

Rantoul
140 acres

WIENKE, CLARENCE L.
Rt. 1

Broadlands
Tenant House



WIENKE, MARTIN & SONS
Rt. 2

Homer
160 acres



WIENKE, CLARENCE L.
Rt. 1

Broadlands
160 acres

WIENKE, WILLIAM (MRS.)
Rt. 1

Broadlands
120 acres

WIESE, HENRY
Rt. 1

Longview
160 acres

WIESE, IRENE
Rt. 2

Broadlands
160 acres

WIESE, MRS. IRENE
Rt. 1

Broadlands
160 acres

WEISE, MABELLE
Rt. 2

Urbana
50 acres

WIGTON, MRS. ADA
Rt.1-Warren L. Rittenhouse, Mgr.

Seymour
80 acres

WILHELM, ALBERT
Rt. 1

Pesotum
98 acres

WILHELM, J. M.
Rt. 1

Tolono
158 acres

WILHELM, JOHN M.
Rt. 1

Tolono
160 acres



WILKINS, GEORGE W.
Rt. 2

Urbana
51 acres

WILLIAMS, ARTHUR
Rt. 1

Homer
240 acres



WILKIN, GLENN
R.R.

Ivesdale
80 acres

WILLIAMS, CHESTER A.
Rt. 1

Mahomet
180 acres



WILLIAMS FARM
Rt. 1

Mahomet
160 acres

WILLIAMS, CLARENCE
Rt. 1

Fisher
160 acres

WILLIAMS, ALLEN
Rt. 1

Homer

WILLIAMS, CLARENCE
Rt. 1

Fisher
360 acres

WILLIAMS, HARLAND
Rt. 1
Dewey
120 acres



WILLIAMS, LOREN A.
Rt. 2
Homer
14 acres

WILLIAMS, HOWARD
Rt. 1
Mahomet
7 acres

WILLIAMS, MRS. MARGARET
Rt. 1
Longview
80 acres

WILLIAMS, HOWARD
Rt. 1-Harold Perkins, Opr.
Dewey
70 acres

WILLIAMS, ROY
Rt. 1
Philo
160 acres

WILLIAMS, JAMES A.
Rt. 1
Mahomet
100 acres

WILLIS, H. T.
Rt. 1
Tolono
240 acres



WILLMS, CLARENCE
Rt. 2

Urbana
78 acres



WILLMS, CLARENCE
Rt. 2

Urbana
22 acres

WILNER, W. L.
Rt. 1

Fisher
80 acres

WILSON BROS. ESTATE
Rt. 1

St. Joseph
150 acres

WILSON, ARTHUR T.
Rt. 1

Broadlands
Tenant House

WILSON, ARTHUR T.
Rt. 1

Broadlands
202 acres

WILSON, BERL
Rt. 1

Mahomet
317 acres

WILSON, CLIFFORD
Rt. 1

Sidney
86 acres



WILSON, CLARENCE
Rt. 1
St. Joseph
120 acres



WILSON, MRS. GRACE D.
Rt. 2
Rantoul
80 acres



WILSON. ED
Rt. 2
St. Joseph
267 acres

WILSON, HENRY J.
Rt. 4
Champaign
160 acres

WILSON, EDWARD
Rt. 2-Russell Thomas, Mgr.
317 acres

WILSON, HAROLD G.
Rt. 2
Homer
110 acres

WILSON, GEORGE & LOIS
Rt. 1
Sidney
60 acres

WILSON, HARRY
Rt. 2
Homer
1¾ acres



WILSON, H. J.
Rt. 1

Dewey
164 acres

WILSON, S. J.
Rt.1-John F. Flessner, Opr.

Dewey
240 acres

WILSON, JAMES
Rt. 2-Wm. Busing, Opr.

Rantoul
240 acres



WILSON, W. J.
Rt. 1

Ogden
240 acres

WILSON, MR. & MRS. K. R.
Rt. 1

Tolono
171 acres



WILSON, WILLIAM
Rt. 1

Sidney
160 acres



WILSON, RAY
Rt. 1

Champaign
80 acres

WILSON, W. A.
Rt. 2

Urbana
10 acres

WILSON, W. J.
Rt. 1

Ogden
Tenant House

WILSON, W. J.
Rt.2-Gerald Compton, Opr.

Homer
214 acres

WILSON, WESLEY
Rt. 1

Sidney
86 acres

WILSON, WALTER W.
Rt. 4

Champaign
160 acres

WILSON, WALTER W. SR.
Rt. 4

Champaign
160 acres

WILSON, WILLIAM J.
Rt. 1

St. Joseph
158 acres

WINCHESTER, ERNEST A.
Rt. 3

Urbana
80 acres

WINSTON ESTATE
Rt. 2

Homer
190 acres

WINSTON, H. W. (ESTATE) St. Joseph
Rt.1-Clifford Wilsey, Opr. 317 acres

WINSTON, WILLIS Champaign
Rt. 4 300 acres

WINSTON ESTATE Homer
Rt. 2 100 acres

WINSTON, WILLIS Sidney
Rt. 1 200 acres



WINSTON, WILLIS Urbana
Rt.3-O. W. Pearson, Opr. 167 acres

WINSTON, WILLIS Sidney
Rt. 1 200 acres

WINSTON, WILLIS Urbana
Rt. 3-Dean Pearson, Opr. 80 acres

WINTERS, GEORGIA (MRS.) St. Joseph
Rt. 1 177 acres

WINTERS, H.L. & EVALYN
Rt. 2-A.J. Conkey Homestead

Homer
128½ acres

WIRTH, E. F.
Rt. 1

Pesotum
160 acres

WIRTH, NORMAN
Rt. 1

Urbana
90 acres

WISE, CLARK E.
Rt. 2

Champaign
320 acres

WISE, DELMAR
Rt. 1

Ludlow
240 acres

WISE, DR. EARL
Rt. 2

Tolono
160 acres

WISE, JAMES T.
Rt. 1

Sadorus
111 acres



WISE, JAMES T.

Sadorus
80 acres

WISE, LLOYD
Rt. 1

Rantoul
240 acres

WISEGARVER, GEORGE
Rt. 1

Rantoul
160 acres

WISE, DR. L. H.
Rt. 2

Champaign

WISEGARVER, GEORGE
Rt. 1

Mahomet
80 acres



WISE, ROSCOE C.
Rt. 1

Villa Grove
120 acres

WISEGARVER, MRS. H. E.
Rt.2-Wisegarver Homestead 1869

Champaign
160 acres



WISEGARVER, GEORGE
Rt. 1

Paxton
200 acres

WISEMAN, EDWARD T.
Rt. 1

Longview
240 acres

WISHALL, OTTO P.
Rt. 2

Tolono
320 acres

WISHALL, OTTO P.
Rt. 2

Tolono
160 acres

WISHALL, WALTER
Rt. 1

Pesotum
160 acres

WISMAR, MR. & MRS. JOHN C.

Sadorus
22 acres

WITT, GEORGE
Rt. 1

Sidney
120 acres

WITT, OSCAR P.
Rt. 1

Broadlands
200 acres

WOLF, J. A.
Rt. 3-Russell Knox, Tenant

Champaign
19 7 acres

WOLF, LOREN
Rt. 1

Ogden
40 acres



WOLF, MRS. MABEL L.
Rt. 2

Champaign
65 acres

WOLF, VERNON
Rt. 1

Ludlow
80 acres

WOLFE, RAYMOND J.
Rt. 1

Sidney
157 acres

WOLFE, R. J.
Rt. 1

St. Joseph
35 acres

WOLKEN, ALBERT
Rt. 1

Thomasboro
160 acres



WOLKEN, ANNA
Rt. 1 Albert Wolken, opr.

Thomasboro
80 acres



WOLKEN, DICK
Rt. 1

Urbana
46 acres

WOLKEN, DICK
Rt. 1

Urbana
46 acres

WOLKEN, HENRY
Rt. 1

Rantoul
80 acres

WOLKEN, HENRY
Rt. 1

Urbana
120 acres



WOLKEN, HEYE
Rt. 1 Alvin Wolken, opr.

Thomasboro
120 acres

WOLKEN, HEYE
Rt. 2

Rantoul
200 acres

WOLLER, ERNEST
Rt. 1

Urbana
180 acres

WOLLER, HERBERT
Rt. 1

Rantoul
160 acres

WOLLER, LYMAN
Rt. 1

Urbana
120 acres

WOLLER, PAUL
Rt.2

Urbana
115 acres

WOLLER, VICTOR
Rt. 1

Urbana
140 acres



WOOD, MRS. FLOSSIE
Rt. 4

Champaign
160 acres

WOODS, ALICE
Rt. 4

Champaign
240 acres

WOOD, LAWRENCE V.
Rt. 3

Urbana
60 acres

WOOD, CHARLES B.
Rt. 2

Urbana
20 acres

WOOD, MAURICE W.
Rt. 1

Urbana
130 acres

WOODS, E. A. (ESTATE)
Rt. 2

Urbana
320 acres

WOOD, MAUDIE
Rt. 1-Paul E. Wood, Mgr.

Urbana
65 acres

WOOD, NORMAN V.
Rt. 1

St. Joseph
135 acres

WOODWORTH, C. M.
Rt. 1

St. Joseph
80 acres

WOODRUFF, WM.
Rt. 2

Tolono
28 acres

WOODWORTH, EUGENE
Rt.

Tolono
200 acres

WOODWORTH & SON
Rt. 1

Tolono
160 acres



WOODARD, RALPH F.
Rt. 1

Sidney
120 acres

WOODWORTH, CLAUDE & FLORENCE
Rt. 2

Tolono
200 acres

WOODWORTH, WAYNE
Rt. 2

Tolono
347 acres

WOOTERS, JOHN
Rt. 1

Gifford
160 acres

WRIGHT, RAYMOND M.
Rt. 3

Champaign
203 acres

WRATHER, A. N.
Rt. 2

Urbana
67½ acres

WYANT, WILLIAM A.
Rt. 1

Longview
200 acres



WRIGHT, D. B. (ESTATE)
Rt. 1-Robert Mulligan, Opr.

Champaign
100 acres

WYANT, WILLIAM A.
Rt. 1

Longview
160 acres

WRIGHT MRS. EVA
Rt 2

Tolono
109 acres

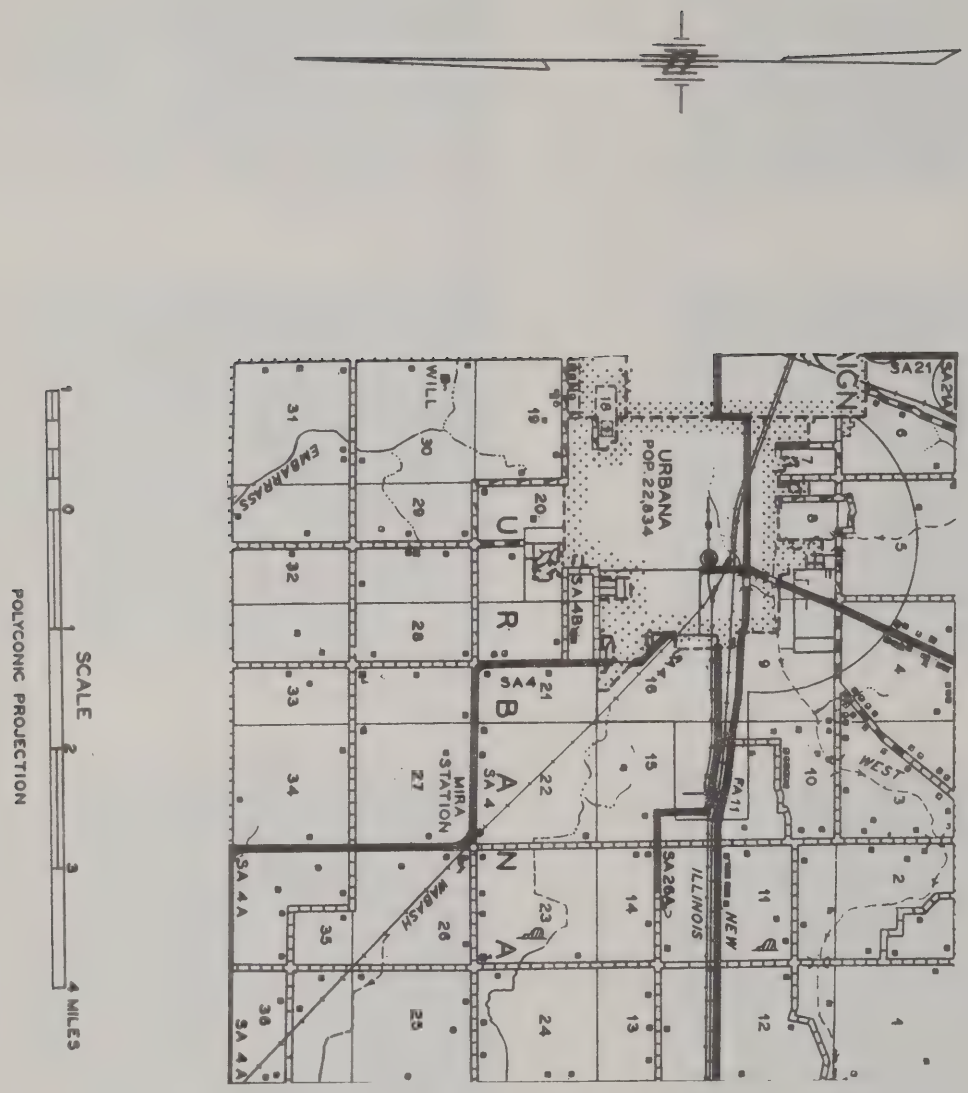

PREPARED BY THE
BUREAU OF RESEARCH AND PLANNING
DIVISION OF HIGHWAYS
DEPARTMENT OF PUBLIC WORKS & BUILDINGS
IN COOPERATION WITH THE
U.S. DEPARTMENT OF COMMERCE
BUREAU OF PUBLIC ROADS

URBANA TOWNSHIP

Living in Urbana Township, but outside the boundaries of Urbana city, are 3,489 residents. Most of Urbana city, as has been noted at the beginning of this book, lies in Cunningham Township. Parts of Urbana Township were annexed to the city in 1946, 1948 and 1949.

Originally, however, the city was part of Urbana Township, which was formed in 1859 when the township plan of government was adopted in Champaign County. The first settler of future Urbana Township was William Tompkins, who came in 1822. Some local historians claim he was the first settler of Champaign County, but Runnell Fielder seems to be more favored for this honor.

YAKEL, ALBERT & BROWNFIELD, MRS. C. Rantoul
Rt. 1 160 acres



YAKEL, MRS. RALPH Rantoul
Rt. 1 155 acres

YAKEL, MRS. LOUIE Rantoul
Rt. 1

YATES, FRANK Rantoul
Rt. 1 80 acres

YATES, FRANK Paxton
Rt. 1-Ervin Sepp, Mgr. 200 acres

YEAGLE, BELL TOBIN Foosland
Rt. 1 120 acres

YEARSLEY, EMMET Urbana
Rt. 1 120 acres

YEARSLY, JOHN C. Urbana
Rt. 2 160 acres

YEARSLEY, JOHN — Ogden
Rt. 1 — 182½ acres



YEARSLEY, JOHN — Urbana
Rt. 1 — 480 acres

YEARSLEY, JOHN — Urbana
Rt. 1 — 160 acres

YEARSLEAY, MISS MARY — Allerton
Rt. 1 — 560 acres

YEATS, E. C. — St. Joseph
Rt. 2 — 16 acres

YERKES WARREN A. — Homer
Rt. 2 — 127 acres

YOUMANS, MR. & MRS. TIL — Ogden
Rt. 1 — 210 acres

YOUNG, ODUS — Mahomet
Rt. 1 — 80 acres

YOUNG, WARREN W.
Rt. 2

Champaign
80 acres

YOUNT, W. E.
Rt. 2

Homer
5 acres

YOUNT, MR. & MRS. ARBERRY E.
Rt. 3

Champaign
136 acres

'THE PINES'

SOUTH CHAMPAIGN ON ROUTE 45

DINING ROOM AND DRIVE-IN

NO LIQUOR

Daily 8 a.m. to 1 a.m.
Closed Monday

MRS. JOLLY, PROP.

WHEN YOU THINK OF INSURANCE—THINK OF

GRANT MUTUAL

Fire Insurance Company

401-2 Willdon Building — *Specializing In Farm Property* — Phone 151

HOOPESTON, ILLINOIS

OWNED AND OPERATED BY FARMERS OF
VERMILION, IROQUOIS, FORD, EDGAR, DOUGLAS AND CHAMPAIGN COUNTIES

Directors

Joe Green—Hoopeston
Wm. Prather—Rossville
Laurence Leigh—East Lynn
Forest Burton—Wellington
Claude Swartz—Wellington
Watts Finley—Hoopeston
Wm. H. Johnson—Hoopeston
A. B. McFarland—Hoopeston
Harold Nygaard—Rankin
Harold Crouch—Hoopeston
Chester Atchison—Potomac
Maurice Lockhart—Wellington

Clyde Timmons, *Secretary*—Hoopeston
Robert Timmons, *Asst. Secretary*—Hoopeston

MEMBER: Illinois Association of Mutual Insurance Companies • National Association of Mutual Insurance Companies



ZAHND, SAM
Rt. 1

Sidney
60 acres

ZEHR, ALTON
Rt. 1

Fisher
220 acres

ZANTOW, A. A.-Sunset Farm
Rt.1-Ralph Kleinmeyer Mgr.

Tolono
200 acres

ZEHR, CHESTER
Rt. 1

Fisher
160 acres



ZARTMAN, W. H.
Rt. 1

Sadorus
160 acres



ZEHR, CLARENCE D.
Rt. 1

b

Foosland
40 acres

ZECH, WILLIAM V.
Rt. 4

Champaign
1 acre



ZEHR, JACOB W.
Rt. 1

Foosland
152 acres

ZEHR, LESTER R.
Rt. 1

Foosland
80 acres

ZEHR, ROSIA
Rt. 1-Allen Gross, Mgr.

Fisher
120 acres

ZEHR, MILO
Rt. 1-Dan P. Zehr Homestead

Foosland
40 acres

ZELLE, CARL A.
Rt. 1

Tolono
80 acres

ZEHR, SAM M.
Rt. 1

Fisher
80 acres

ZELLE, LOUIS
Rt. 2

Tolono
76 acres

ZEHR, SILAS
Rt. 1

Foosland
158 acres

ZENKE, MRS. ALFRED
Rt. 1

Broadlands
80 acres

ZENKE, ALFRED
Rt. 1

Longview
320 acres



ZENKE, ALFRED
Rt. 1

Longview
80 acres



ZENKE, ALVIN
Rt. 1

Tolono
160 acres

ZENKE, MRS. ALVIN
Rt. 1

Longview
240 acres

ZENKE, BILLIE
Rt. 1

Broadlands
160 acres

ZENKE, NORA
Rt. 1

Sidney
120 acres

ZIEGLER, HENRY
Rt. 1

Urbana
234 acres

ZINDARS, FRANK
Rt. 1-John H. Zindars, Mgr.

Ivesdale
80 acres

ZOCH, IDA W.
Rt. 2

Tolono
170 acres

ZOOK, GLENN
Rt. 1

Sidney

ZOOK, FRIEDA K.
Rt. 1

Longview
60 acres

EPPERSON'S

PHILLIPS 66 SERVICE

- EXPERT LUBRICATION
- EXPERT TIRE REPAIR SERVICE
- COMPLETE AUTOMOTIVE PARTS AND ACCESSORIES

See "KEN" Your Friendly Phillips 66 Dealer TODAY

SIDNEY, ILLINOIS



BECKMAN CEMETERY Rantoul

MOUNT HOPE CEMETERY

CATHOLIC CEMETERY Rantoul

MT. OLIVE CEMETERY Urbana

KOPMANN'S CEMETERY St. Joseph

UNION CENTER



MENNONITE CEMETERY

WILLOW BROOK CEMETERY

ELMWOOD CEMETERY Rantoul

MAPLEWOOD CEMETERY Rantoul



FEIDLER CEMETERY

PHILLIPPE CEMETERY Dewey

JERSEY CEMETERY Dewey

STEARNS CEMETERY Rt. 2, St. Joseph



MAPLEWOOD CEMETERY Rantoul

YEARSLEY CEMETERY

CRAW CEMETERY Sadorus
Land Donated by Charles Craw 1873



PATTERSON CEMETERY

FISHER CEMETERY Fisher

RIVERSIDE CEMETERY Mahomet

LYNN-GROVE CEMETERY Sidney



St. JOSEPHS CEMETERY Ivesdale



LUDLOW CEMETERY Ludlow



QUAKER CEMETERY St. Joseph

COMPROMISE CEMETERY Penfield

PRAIRIE VIEW CEMETERY Champaign
Founded 1860 Rt. 2

HULS CEMETERY Gifford



ST. LAWRENCE CEMETERY Penfield

Demand

Efficiency

Engineering

Let Doane Experience Help You

1—Get more use from your old farm buildings.
2—Save Labor—make chores easier.
3—Increase volume.
4—Gear crops, livestock, and building together.
5—Plan for the future.

"Your Authorized Licensee"

STALEY LUMBER CO., INC.

WEST SPRINGFIELD ROAD CHAMPAIGN, ILL.
Phone 6-2593 P. O. Box 502

"You're Bound to Save at Staley"

PROFITABLE FARMING

with CONTINENTAL'S EQUIPMENT

- POST HOLE DIGGERS
- SHREDDERS
- SPRAYERS—Mounted and Pull Type
- GENERAL FARM AND SPRAY EQUIPMENT

See . . .

Jesse D. Meharry Implement

. . . Today

"Yes, if it's Continental, it's the BEST"

JESSE D. MEHARRY IMPLEMENTS

Route 1 Tolono, Ill.

Located 2 miles east of south edge of Tolono

TECHNICAL DATA.

To find diameter of a circle multiply circumference by .31831.

To find circumference of a circle multiply diameter by 3.1416.

To find area of a circle multiply square of diameter by .7854.

To find surface of a ball multiply square of diameter by 3.1416.

To find side of an equal square multiply diameter by .8862.

To find cubic inches in a ball multiply cube of diameter by .5236.

Doubling the diameter of a pipe increases its capacity four times.

Double riveting is from 16 to 20 per cent, stronger than single.

One cubic foot of anthracite coal weighs about 53 pounds.

One cubic foot of bituminous coal weighs from 47 to 50 pounds.

One ton of coal is equivalent to two cords of wood for steam purposes.

A gallon of water (U. S. Standard) weighs 8⅓ lbs. and contains 231 cubic inches.

There are nine square feet of heating surface to each square foot of grate surface.

A cubic foot of water contains 7½ gallons, 1728 cubic inches, and weighs 62½ lbs.

Each nominal horse power of a boiler requires 30 to 35 lbs. of water per hour.

To sharpen dull files lay them in dilute sulphuric acid until they are eaten deep enough.

A horse power is equivalent to raising 33,000 lbs. one foot per minute, or 550 lbs. one foot per second.

The average consumption of coal for steam boilers is 12 lbs. per hour for each square foot of grate surface.

To find the pressure in pounds per square inch of a column of water, multiply the height of the column in feet by .434

Steam rising from water at its boiling point (212 degrees) has a pressure equal to the atmosphere (14.7 lbs. to the square inch).

Surveyors' Measure

7.92 inches = 1 link — 4 rods = 1 chain
25 links = 1 rod
10 square chains or 160 square rods = 1 acre
640 acres = 1 square mile
36 sq. miles (6 miles sq.) = 1 township

Cubic Measure

1,728 cu. in. = 1 cu. ft. — 128 c.ft. = 1cord (wood)
27 cu. ft. = 1 cu. yd. — 40 c.ft. = 1 ton (shpg.)
2,150.42 cubic inches = 1 standard bushel
231 cubic inches = 1 standard gallon
1 cubic foot = about four-fifths of a bushel

Metric Equivalents. (Linear Measure)

1 cm. = 0.3937 in. — 1 in. = 2.54 cm.
1 dm. = 3.937 in. = 0.328 feet — 1 ft. = 3.048 dm.
1 meter = 39.37 in. = 1.0936 yards — 1 yard = 0.9144 meter
1 dkm = 1.9884 rods — 1 rod = 0.5029 dkm
1 km = 0.62137 m. — 1 mile = 1.6093 km

Square Measure

1 sq. centimeter = 0.1550 sq. in. — 1 sq. inch = 6.452 sq. centimeter
1 sq. decimeter = 0.1076 square foot — 1 sq. foot = 9.2903 square decimeters
1 sq. m. = 1.196 sq. yd. — 1 sq.yd. = 0.8361 sq.m.
1 are = 3.954 sq. rd. — 1 sq. rd. = 0.2529 are
1 hectare = 2.47 acres — 1 acre = 0.4047 hectare
1 sq. kilom'r = 0.386 sq. m. — 1 sq. m. = 2.59 sq. kilometers

Weights

1 gram = 0.03527 ounce — 1 ounce = 28.35 grams
1 kilogram = 2.2046 lbs. — 1 lb. = 0.4536 kilogram
1 metric ton = 0.98421 English ton — 1 English ton = 1.016 metric ton

Approximate Metric Equivalents

1 decimeter = 4 inches — 1 liter (1.06 qt. liquid, 0.9 qt. dry)
1 meter = 1.1 yard
1 kilometer = ⅝ of mile — 1 hektoliter = 2⅝ bush.
1 hectare = 2½ acres — 1 kilogram = 2 1-5 lbs.
1 stere or cu. meter = ¼ of a cord — 1 met. ton = 2,204 lbs.

LIST OF COMMON ELEMENTS WITH SYMBOLS AND ATOMIC WEIGHTS

Aluminum	Al	26.97	Magnesium	Mg	24.32
Antimony	Sb	121.76	Mercury	Hg	200.61
Argon	A	39.944	Molybdenium	Mo	95.95
Arsenic	As	74.91	Neon	Ne	20.183
Barium	Ba	137.36	Nickel	Ni	58.69
Beryllium	Be	9.02	Nitrogen	N	14.008
Bismuth	Bi	209.00	Oxygen	O	16.0000
Boron	B	10.82	Phosphorus	P	30.98
Bromine	Br	79.916	Platinum	Pt	195.23
Cadmium	Cd	112.41	Potassium	K	39.096
Calcium	Ca	40.08	Radium	Ra	226.05
Carbon	C	12.010	Silicon	Si	28.06
Chlorine	Cl	35.457	Silver	Ag	107.88
Chromium	Cr	52.01	Sodium	Na	22.997
Cobalt	Co	58.94	Strontium	Sr	87.63
Copper	Cu	63.57	Sulphur	S	32.06
Fluorine	F	19.00	Tantalum	Ta	180.88
Gold	Au	197.2	Tellurium	Te	127.61
Helium	He	4.003	Tin	Sn	118.70
Hydrogen	H	1.0080	Titanium	Ti	47.90
Iodine	I	126.92	Tungsten	W	183.92
Iron	Fe	55.85	Uranium	U	238.07
Krypton	Kr	83.7	Vanadium	V	50.95
Lead	Pb	207.21	Zinc	Zn	65.38
Lithium	Li	6.94	Zirconium	Zr	91.22

Knots and Miles

Source: United States Coast and Geodetic Survey

The **U. S. Statute Mile** is 5,280 feet in length. On the Continent most of the old miles, which varied in length from about 3,300 feet to over 36,000 feet, have been replaced, officially at least, by the kilometer, which equals 0.6214 statute mile or 3,280.8 feet.

The **Nautical, Geographic,** or **Sea Mile** at any place is considered, for purposes of navigation, to be equal to the length of one minute of latitude at that place.

The U. S. Nautical Mile is 6,080.20 feet in length and equal to one-sixtieth of a degree of a great circle of a sphere whose surface is equal in area to the area of the surface of the earth (Clarke's spheroid of 1866).

The **Knot** is a measure of speed; a speed of one knot being a speed of one nautical mile an hour.

A **Nautical Mile** — 1.1516 statute miles; a **Fathom** — 6 feet; a **Cable** — 100 fathoms or 600 feet or approximately 0.1 nautical mile.

To convert statute miles into nautical miles, multiply statute miles by 0.8684; to convert nautical miles into statute miles, multiply nautical miles by 1.1516, or roughly 11/7.

United States Air Forces and the Navy use the knot as the standard aeronautical unit of speed and the nautical mile as the corresponding unit of distance.

PLACES IN U. S. A. OF 25,000 AND OVER

1950 Census

ALABAMA

Anniston..... 31,066
Bessemer..... 28,445
Birmingham...326,037
Gadsden..... 55,725
Mobile.....129,009
Montgomery..106,525
Tuscaloosa.... 46,396

ARIZONA

Phoenix.....106,818
Tucson..... 45,454

ARKANSAS

Fort Smith.... 47,942
Hot Springs... 29,307
Little Rock...102,213
North Little Rock..... 44,097
Pine Bluff.... 37,162

CALIFORNIA

Alameda..... 64,430
Alhambra..... 51,359
Arcadia..... 28,733
Bakersfield.... 34,784
Berkeley.....113,805
Beverly Hills.. 29,032
Burbank..... 78,577
Compton..... 55,645
E. Bakersfield. 38,177
Fresno..... 91,669
Glendale..... 95,702
Huntington Pk. 29,450
Inglewood.... 46,185
Long Beach...250,767
Los Angeles.1,970,358
Lynwood..... 25,823
Oakland.....384,575
Ontario..... 26,279
Palo Alto..... 25,475
Pasadena.....104,577
Pomona..... 35,405
Redondo Beach 25,226
Redwood City. 25,544
Richmond.... 99,545
Riverside..... 46,764
Sacramento...137,572
San Bernardino 63,058
San Diego.....334,387
San Francisco.775,357
San Jose..... 95,280
San Leandro.. 27,542
San Mateo.... 41,782
Santa Ana.... 45,533
Santa Barbara 44,913
Santa Monica. 71,595
South Gate.... 51,116
Stockton..... 70,853
Torrance..... 31,834
Vallejo..... 26,038
Whittier..... 29,265

COLORADO

Colorado Springs..... 45,472
Denver.....415,786
Pueblo..... 63,685

CONNECTICUT

Bridgeport....158,709
Bristol..... 35,961
East Hartford. 29,933
Fairfield..... 30,489
Greenwich.... 40,835
Hamden..... 29,715
Hartford.....177,397
Manchester... 34,116
Meriden..... 44,088
Middletown... 29,711
Milford..... 26,870
New Britain... 73,726
New Haven...164,443
New London.. 30,551
Norwalk..... 49.460

1950 Census—continued

Stamford..... 74,293
Stratford..... 33,428
Torrington.... 27,820
Waterbury....104,477
West Hartford. 44,402
West Haven... 32,010

DELAWARE

Wilmington...110,356

DISTRICT OF COLUMBIA

Washington...802,178

FLORIDA

Daytona Beach 30,187
Ft. Lauderdale. 36,328
Gainesville.... 26,861
Jacksonville...204,517
Key West..... 26,433
Lakeland..... 30,851
Miami.....249,276
Miami Beach.. 46,282
Orlando..... 52,367
Panama City.. 25,814
Pensacola..... 43,479
St. Petersburg. 96,738
Tallahassee... 27,237
Tampa.....124,681
W. Palm Beach 43,162

GEORGIA

Albany..... 31,155
Athens..... 28,180
Atlanta.....331,314
Augusta..... 71,508
Columbus..... 79,611
La Grange.... 25,025
Macon..... 70,252
Rome..... 29,615
Savannah.....119,638

IDAHO

Boise City.... 34,393
Pocatello..... 26,131

ILLINOIS

Alton..... 32,550
Aurora..... 50,576
Belleville..... 32,721
Berwyn..... 51,280
Bloomington.. 34,163
Champaign... 39,563
Chicago.....3,620,962
Cicero..... 67,544
Danville..... 37,864
Decatur..... 66,269
East St. Louis. 82,295
Elgin..... 44,223
Evanston..... 73,641
Galesburg..... 31,425
Granite City.. 29,465
Joliet..... 51,601
Kankakee... 25,856
Maywood 27,473
Moline..... 37,397
Oak Park..... 63,529
Peoria.....111,856
Quincy 41,450
Rockford..... 92,927
Rock Island... 48,710
Springfield.... 81,628
Waukegan.... 38,946

INDIANA

Anderson..... 46,820
Bloomington.. 28,163
East Chicago.. 54,263
Elkhart..... 35,646
Evansville....128,636
Fort Wayne...133,607
Gary.....133,911
Hammond.... 87,594
Indianapolis...427,173
Kokomo..... 38,672
Lafayette..... 35,568
Marion..... 30,081
Michigan City 28,395
Mishawaka... 32,913

1950 Census—continued

Muncie..... 58,479
New Albany.. 29,346
Richmond.... 39,539
South Bend...115,911
Terre Haute... 64,214

IOWA

Burlington.... 30,613
Cedar Rapids. 72,296
Clinton..... 30,379
Council Bluffs. 45,429
Davenport.... 74,549
Des Moines...177,965
Dubuque..... 49,671
Fort Dodge... 25,115
Iowa City.... 27,212
Mason City... 27,980
Ottumwa..... 33,631
Sioux City.... 83,991
Waterloo..... 65,198

KANSAS

Hutchinson... 33,575
Kansas City...129,553
Salina..... 26,176
Topeka..... 78,791
Wichita.....168,279

KENTUCKY

Ashland..... 31,131
Covington.... 64,452
Lexington..... 55,534
Louisville.....369,129
Newport..... 31,044
Owensboro.... 33,651
Paducah..... 32,828

LOUISIANA

Alexandria.... 34,913
Baton Rouge..125,629
Lafayette..... 33,541
Lake Charles.. 41,272
Monroe..... 38,572
New Orleans..570,445
Shreveport....127,206

MAINE

Bangor..... 31,558
Lewiston..... 40,974
Portland..... 77,634

MARYLAND

Baltimore.....949,708
Cumberland... 37,679
Hagerstown... 36,260

MASSACHUSETTS

Arlington..... 44,353
Belmont..... 27,381
Beverly..... 28,884
Boston.....801,444
Brockton. ... 62,860
Brookline..... 57,589
Cambridge....120,740
Chelsea..... 38,912
Chicopee..... 49,211
Everett..... 45,982
Fall River.....111,963
Fitchburg..... 42,691
Framingham.. 28,086
Gloucester.... 25,167
Haverhill..... 47,280
Holyoke..... 54,661
Lawrence..... 80,536
Lowell..... 97,249
Lynn..... 99,738
Malden..... 59,804
Medford..... 66,113
Melrose..... 26,988
New Bedford. 109,189
Newton..... 81,994
Northampton.. 29,063
Pittsfield..... 53,348
Quincy..... 83,835
Revere..... 36,763
Salem..... 41,880
Somerville....102,351
Springfield....162,399
Taunton..... 40,109

1950 Census—continued

Waltham..... 47,187
Watertown.... 37,329
Weymouth.... 32,690
Worcester.....203,486

MICHIGAN

Ann Arbor.... 48,251
Battle Creek.. 48,666
Bay City..... 52,523
Dearborn..... 94,994
Detroit.... 1,849,568
Ferndale..... 29,675
Flint.....163,143
Grand Rapids.176,515
Hamtramck... 43,355
Highland Park. 46,393
Jackson..... 51,088
Kalamazoo.... 57,704
Lansing..... 92,129
Lincoln Park.. 29,310
Muskegon.... 48,429
Pontiac..... 73,681
Port Huron... 35,725
Royal Oak.... 46,898
Saginaw..... 92,918
Wyandotte.... 36,846

MINNESOTA

Duluth.....104,511
Minneapolis...521,718
Rochester..... 29,885
St. Cloud..... 28,410
St. Paul.....311,349
Winona..... 25,031

MISSISSIPPI

Biloxi..... 37,425
Greenville..... 29,936
Hattiesburg... 29,474
Jackson..... 98,271
Laurel..... 25,038
Meridian..... 41,893
Vicksburg..... 27,948

MISSOURI

Columbia..... 31,994
Independence.. 39,963
Jefferson City.. 25,099
Joplin..... 38,711
Kansas City...456,622
St. Joseph..... 78,588
St. Louis.....856,796
Springfield.... 66,731
University City 39,892

MONTANA

Billings..... 31,834
Butte..... 33,251
Great Falls.... 39,214

NEBRASKA

Lincoln..... 98,884
Omaha.....251,117

NEVADA

Reno..... 32,497

NEW HAMPSHIRE

Concord..... 27,988
Manchester... 82,732
Nashua..... 34,669

NEW JERSEY

Atlantic City.. 61,657
Bayonne..... 77,203
Belleville..... 32,019
Bloomfield.... 49,307
Camden.....124,555
Clifton..... 64,511
East Orange... 79,340
Elizabeth.....112,817
Garfield..... 27,550
Hackensack... 29,219
Hamilton..... 41,156
Hoboken..... 50,676
Irvington..... 59,201
Jersey City....299,017
Kearny..... 39,952
Linden..... 30,644
Maplewood... 25,201
Montclair..... 43,927

States: Capitals, Settled, Entry into Union

State	Capital	Settled	Entered Union
Ala.	Montgomery	1702	1819, Dec. 14
Ariz.	Phoenix	1848	1912, Feb. 14
Ark.	Little Rock	1785	1836, June 15
Cal.	Sacramento	1769	1850, Sept. 9
Colo.	Denver	1858	1876, Aug. 1
Conn.	Hartford	1635	1788, Jan. 9
Del.	Dover	1638	1787, Dec. 7
Fla.	Tallahassee	1565	1845, Mar. 3
Ga.	Atlanta	1733	1788, Jan. 2
Idaho	Boise	1842	1890, July 3
Ill.	Springfield	1720	1818, Dec. 3
Ind.	Indianapolis	1733	1816, Dec. 11
Iowa	Des Moines	1788	1846, Dec. 28
Kan.	Topeka	1727	1861, Jan. 29
Ky.	Frankfort	1774	1792, June 1
La.	Baton Rouge	1699	1812, Apr. 30
Me.	Augusta	1624	1820, Mar. 15
Md.	Annapolis	1634	1788, Apr. 28
Mass.	Boston	1620	1788, Feb. 6
Mich.	Lansing	1668	1837, Jan. 26
Minn.	St. Paul	1805	1858, May 11
Miss.	Jackson	1699	1817, Dec. 10
Mo.	Jefferson City	1764	1821, Aug. 10
Mont.	Helena	1809	1889, Nov. 8

PRESIDENTS OF THE UNITED STATES

NAME	Born	Inaug.	Died	Native	Party
George Washington	1732	1789	1799	Va.	Fd.
John Adams	1735	1797	1826	Mass.	Fd.
Thomas Jefferson	1743	1801	1826	Va.	D-R
James Madison	1751	1809	1836	Va.	D-R
James Monroe	1758	1817	1831	Va.	D-R
John Quincy Adams	1767	1825	1848	Mass.	Cl.
Andrew Jackson	1767	1829	1845	S.C.	D.
Martin Van Buren	1782	1837	1862	N.Y.	D.
William H. Harrison	1773	1841	1841	Va.	W.
John Tyler	1790	1841	1862	Va.	W.
James K. Polk	1795	1845	1849	N.C.	D.
Zachary Taylor	1784	1849	1850	Va.	W.
Millard Fillmore	1800	1850	1874	N.Y.	W.
Franklin Pierce	1804	1853	1869	N.H.	D.
James Buchanan	1791	1857	1868	Pa.	D.
Abraham Lincoln	1809	1861	1865	Ky.	R.
Andrew Johnson	1808	1865	1875	N.C.	R.
Ulysses S. Grant	1822	1869	1885	Ohio	R.
Rutherford B. Hayes	1822	1877	1893	Ohio	R.
James A. Garfield	1831	1881	1881	Ohio	R.
Chester A. Arthur	1830	1881	1886	Vt.	R.
Grover Cleveland	1837	1885	1908	N.J.	D.
Benjamin Harrison	1833	1889	1901	Ohio	R.
Grover Cleveland	1837	1893	1908	N.J.	D.
William McKinley	1843	1897	1901	Ohio	R.
Theodore Roosevelt	1858	1901	1919	N.Y.	R.
William H. Taft	1857	1909	1930	Ohio	R.
Woodrow T. Wilson	1856	1913	1924	Va.	D.
Warren G. Harding	1865	1921	1923	Ohio	R.
Calvin Coolidge	1872	1923	1933	Vt.	R.
Herbert C. Hoover	1874	1929	....	Iowa	R.
Franklin Roosevelt	1882	1933	1945	N.Y.	D.
Harry S. Truman	1884	1945	....	Mo.	D.
Dwight Eisenhower	1890	1953	....	Texas	R.

States: Capitals, Settled, Entry into Union (Cont.)

State	Capital	Settled	Entered Union
Nebr.	Lincoln	1847	1867, Mar. 1
Nev.	Carson City	1850	1864, Oct. 31
N. H.	Concord	1623	1788, June 21
N. J.	Trenton	1664	1787, Dec. 18
N.M.	Santa Fe	1605	1912, Jan. 6
N. Y.	Albany	1614	1788, July 26
N. C.	Raleigh	1650	1789, Nov. 21
N.D.	Bismarck	1766	1889, Nov. 2
Ohio	Columbus	1788	1803, Mar. 1
Okla.	Oklahoma City	1889	1907, Nov. 16
Ore.	Salem	1811	1859, Feb. 14
Pa.	Harrisburg	1682	1787, Dec. 12
R. I.	Providence	1636	1790, May 29
S. C.	Columbia	1670	1788, May 23
S. D.	Pierre	1856	1889, Nov. 2
Tenn.	Nashville	1757	1796, June 1
Texas	Austin	1691	1845, Dec. 29
Utah	Salt Lake City	1847	1896, Jan. 4
Vt.	Montpelier	1724	1791, Mar. 4
Va.	Richmond	1607	1788, June 26
Wash.	Olympia	1811	1889, Nov. 11
W. Va.	Charleston	1727	1863, June 20
Wisc.	Madison	1766	1848, May 29
Wyo.	Cheyenne	1834	1890, July 10

Points of Constitutional Law.

Congress must meet at least once a year.

Congress may admit as many new states as desired.

One State cannot undo the act of another.

By the Constitution every citizen is guaranteed a speedy trial by jury.

Congress cannot pass a law to punish for a crime already committed.

A person who commits a felony in one State cannot find refuge in another.

Treaties with foreign powers are made by the President and ratified by the Senate.

The territories each have a delegate to Congress who is allowed the privilege of debate, but not the right to vote.

The Vice-President, who ex-officio presides over the Senate has no vote in that body except in case a tie ballot.

If the President holds a bill longer than ten days while Congress is in session it becomes a law without his signature.

An act of Congress cannot become a law over the President's veto except on a two-thirds vote of both houses.

The House of Representatives may impeach the President for any crime, but the Senate has the sole power to try all impeachments.

Amendments to the Constitution of the United States require a two-third vote of each House of Congress, and must be ratified by at least three-fourths of the States.

The President of the United States must be at least 35 years of age; a Senator, 30; a Congressman, 25; The President must have been a resident of the United States fourteen years.

A naturalized citizen is not eligible to the office of President of the United States. A male child born in a foreign land to American parents has an equal chance to become the President with one born on American soil.

The United States shall guarantee to every State a Republican form of government, and shall protect each of them against invasion, and on application of the Legislature or of the Executive (when the Legislature cannot be convened), against domestic trouble.

1950 Census—continued

Newark	438,776
New Brunswick	38,811
North Bergen	41,560
Nutley	26,992
Orange	38,037
Passaic	57,702
Paterson	139,336
Perth Amboy	41,330
Plainfield	42,366
Teaneck	33,772
Trenton	128,009
Union	38,004
Union City	55,537
W. New York	37,683
West Orange	28,605
Woodbridge	35,758
NEW MEXICO	
Albuquerque	96,815
Roswell	25,738
Santa Fe	27,998
NEW YORK	
Albany	134,995
Amsterdam	32,240
Auburn	36,722
Binghamton	80,674
Buffalo	580,132
Elmira	49,716
Hempstead	29,135
Ithaca	29,257
Jamestown	43,354
Kingston	28,817
Lackawanna	27,658
Lockport	25,133
Mt. Vernon	71,899
Newburgh	31,956
New Rochelle	59,725
N. Y. City	7,891,957
Niagara Falls	90,872
Poughkeepsie	41,023
Rochester	332,488
Rome	41,682
Schenectady	91,785
Syracuse	220,583
Troy	72,311
Utica	101,531
Valley Stream	26,854
Watertown	34,350
White Plains	43,466
Yonkers	152,798
NORTH CAROLINA	
Asheville	53,000
Charlotte	134,042
Durham	71,311
Fayetteville	34,715
Greensboro	74,389
High Point	39,973
Kannapolis	28,448
Raleigh	65,679
Rocky Mount	27,697
Wilmington	45,043
Winston-Salem	87,811
NORTH DAKOTA	
Fargo	38,256
Grand Forks	26,836
OHIO	
Akron	274,605
Alliance	26,161
Barberton	27,820
Canton	116,912
Cincinnati	503,998
Cleveland	914,808
Cleveland Heights	59,141
Columbus	375,901
Cuyahoga Falls	29,195
Dayton	243,872
East Cleveland	40,047
Elyria	30,307
Euclid	41,396
Hamilton	57,951
Lakewood	68,071
Lima	50,246

1950 Census—continued

Austin	132,459
Beaumont	94,014
Brownsville	36,066
Corpus Christi	108,287
Dallas	434,462
El Paso	130,485
Fort Worth	278,778
Galveston	66,568
Houston	596,163
Laredo	51,910
Lubbock	71,747
Odessa	29,495
Port Arthur	57,530
San Angelo	52,093
San Antonio	408,442
Temple	25,467
Tyler	38,968
Waco	84,706
Wichita Falls	68,042
UTAH	
Ogden	57,112
Provo	28,937
Salt Lake City	182,121
VERMONT	
Burlington	33,155
VIRGINIA	
Alexandria	61,738
Charlottesville	25,969
Danville	35,066
Lynchburg	47,727
Newport News	42,358
Norfolk	213,513
Petersburg	35,054
Portsmouth	80,039
Richmond	230,310
Roanoke	91,921
WASHINGTON	
Bellingham	34,112
Bremerton	27,678
Everett	33,849
Seattle	467,591
Spokane	161,721
Tacoma	143,673
Vancouver	41,664
Yakima	38,486
WEST VIRGINIA	
Charleston	73,501
Clarksburg	32,014
Fairmont	29,346
Huntington	86,353
Morgantown	25,525
Parkersburg	29,684
Wheeling	58,891
WISCONSIN	
Appleton	34,010
Beloit	29,590
Eau Claire	36,058
Fond du Lac	29,936
Green Bay	52,735
Kenosha	54,368
La Crosse	47,535
Madison	96,056
Manitowoc	27,598
Milwaukee	637,392
Oshkosh	41,084
Racine	71,193
Sheboygan	42,365
Superior (city)	35,325
Wausau	30,414
Wauwatosa	33,324
West Allis	42,959
WYOMING	
Cheyenne	31,935
U. S. TERRITORIES	
Alaska	128,643
American Samoa	18,937
Canal Zone	52,822
Guam	59,498
Hawaii	499,795
Puerto Rico	2,210,703
Virgin Islands	26,665

1950 Census—continued

Lorain	51,202
Mansfield	43,564
Marion	33,817
Massillon	29,594
Middletown	33,695
Newark	34,275
Norwood	35,001
Parma	28,897
Portsmouth	36,798
Sandusky	29,375
Shaker Heights	28,222
Springfield	78,508
Steubenville	35,872
Toledo	303,616
Warren	49,856
Youngstown	168,330
Zanesville	40,517
OKLAHOMA	
Enid	36,017
Lawton	34,757
Muskogee	37,289
Norman	27,006
Oklahoma City	243,504
Tulsa	182,740
OREGON	
Eugene	35,879
Portland	373,628
Salem	43,140
PENNSYLVANIA	
Aliquippa	26,132
Allentown	106,756
Altoona	71,177
Bethlehem	66,340
Chester	66,039
Easton	35,632
Erie	130,803
Harrisburg	89,544
Hazleton	35,491
Johnstown	63,232
Lancaster	63,774
Lebanon	28,156
McKeesport	51,502
New Castle	48,834
New Kens'gton	25,146
Norristown	38,126
Philadelphia	2,071,605
Pittsburgh	676,806
Reading	109,320
Scranton	125,536
Sharon	26,454
Washington	26,280
Wilkes-Barre	76,826
Wilkinsburg	31,418
Williamsport	45,047
York	59,953
RHODE ISLAND	
Cranston	55,060
East Providence	35,871
Newport	37,564
Pawtucket	81,436
Providence	248,674
Warwick	43,028
Woonsocket	50,211
SOUTH CAROLINA	
Charleston	70,174
Columbia	86,914
Greenville	58,161
Spartanburg	36,795
SOUTH DAKOTA	
Rapid City	25,310
Sioux Falls	52,696
TENNESSEE	
Chattanooga	131,041
Jackson	30,207
Johnson City	27,864
Knoxville	124,769
Memphis	396,000
Nashville	174,307
Oak Ridge	30,229
TEXAS	
Abilene	45,570
Amarillo	74,246

Weather Bureau

Explanation of Flag Signals.

No. 1. White Flag.

Clear or Fair

No. 2. Blue Flag.

Rain or Snow.

No. 3. White and Blue Flag.

Local Rains.

No. 4. Black Triangular Flag.

Temperature.

No. 5. White Flag. Black Centre.

Cold Wave.

No. 1, alone, indicates fair weather, stationary temperature.

No. 2, alone, indicates rain or snow, stationary temperature.

No. 3, alone, indicates local rain, stationary temperature.

No. 1, with No. 4 above it, indicates fair weather, warmer.

No. 1, with No. 4 below it. indicates fair weather, colder.

No. 2, with No. 4 above it, indicates warmer weather, rain or snow.

No. 2, with No. 4 below it, indicates colder weather, rain or snow.

No. 3, with No. 4 above it, indicates warmer weather, with local rains.

No. 3, with No. 4 below it, indicates colder weather, with local rains.

No. 1, with No. 5 above it, indicates fair weather, cold wave.

No. 2, with No. 5 above it, indicates wet weather, cold wave.

Forecasts made at 10 a.m., and displayed between 12 and 1 p.m., forecast the weathe for the following day unt 8 p.m.

RAILROAD MILEAGE BETWEEN AMERICAN CITIES

To estimate the fare between any two cities; multiply the given milege by the approximate prevailing rate per mile for either coach or Pullman fare.

FROM / TO	New York	Chicago	Philadelphia	St. Louis	Boston	San Francisco	Pittsburgh	New Orleans	Washington
	Miles	Miles	Miles	Miles	Miles	Miles	Miles	Miles	Miles
Albany	145	832	236	1,628	202	3,106	567	1,517	373
Atlanta	876	733	785	611	1,106	2,805	805	496	648
Baltimore	138	802	97	934	418	3,076	334	1,184	40
Boston	217	1,034	321	1,230	...	3,308	674	1,602	458
Buffalo	442	525	416	731	499	2,799	270	1,256	438
Chicago	912	...	821	284	1,034	2,274	468	912	790
Cincinnati	757	298	666	341	926	2,572	313	829	553
Cleveland	584	357	493	548	682	2,631	135	1,073	437
Columbus, O.	637	314	546	428	820	2,588	193	935	471
Denver	1,934	1,022	1,843	916	2,056	1,371	1,490	1,347	1,810
Detroit	693	272	669	488	750	2,546	321	1,092	655
Duluth	1,391	479	1,300	723	1,513	2,238	947	1,447	1,269
El Paso	2,310	1,465	2,219	1,245	2,414	1,287	1,866	1,195	2,139
Galveston	1,792	1,144	1,691	780	2,012	2,157	1,481	410	1,554
Grand Rapids, Mich.	821	178	815	462	878	2,452	462	1,090	764
Helena	2,452	1,540	2,361	1,549	2,574	1,250	2,008	2,152	2,320
Indianapolis	825	183	734	240	965	2,457	381	664	888
Jacksonville, Fla.	983	1,097	892	975	1,213	3,098	1,057	616	755
Kansas City	1,342	458	1,251	277	1,466	1,981	898	880	1,171
Los Angeles	3,149	2,265	3,058	2,084	3,273	475	2,705	2,007	2,978
Louisville	871	304	780	274	1,040	2,468	427	778	663
Memphis	1,157	527	1,066	311	1,387	2,439	807	396	929
Milwaukee	997	85	906	396	1,119	2,359	553	997	875
Minneapolis	1,332	420	1,241	586	1,454	2,096	888	1,285	1,210
Mobile	1,231	929	1,140	647	1,461	2,623	1,098	141	1,003
Montreal	386	841	477	1,051	330	3,115	704	1,655	614
Newark, N. J.	9	903	82	1,056	226	3,177	435	1,363	219
New Haven	76	980	167	1,141	140	3,254	520	1,448	304
New Orleans	1,372	912	1,281	699	1,602	2,482	1,142	...	1,144
New York	...	912	91	1,065	217	3,186	444	1,372	228
Ogden	2,496	1,494	2,315	1,414	2,528	780	1,962	1,891	2,284
Omaha	1,405	493	1,314	413	1,527	1,781	961	1,080	1,283
Philadelphia	91	821	...	974	321	3,095	353	1,281	137
Pittsburgh	444	468	353	621	674	2,472	...	1,142	302
Portland, Me.	332	1,149	436	1,345	115	3,423	759	1,717	573
Portland, Ore.	3,204	2,292	3,113	2,212	2,326	772	2,760	2,746	3,082
Providence	190	1,034	281	1,230	45	3,308	634	1,562	418
Quebec	530	1,013	621	1,343	402	3,287	876	1,827	786
Richmond, Va.	343	879	252	918	573	3,153	417	1,046	115
Rochester, N. Y.	373	603	361	799	430	2,877	333	1,324	394
St. Joseph, Mo.	1,392	470	1,301	327	1,474	1,867	948	941	1,221
St. Louis	1,065	284	974	...	1,230	2,194	621	699	894
St. Paul	1,322	410	1,231	576	1,444	2,086	878	1,275	1,200
San Antonio	1,943	1,204	1,852	920	2,150	1,911	1,541	571	1,715
San Francisco	3,186	2,274	3,095	2,194	3,308	...	2,742	2,482	3,064
Seattle	3,151	2,239	3,060	2,332	3,273	957	2,707	2,931	3,029
Springfield, Mass.	2,812	1,900	2,721	1,932	2,934	1,205	2,368	2,535	2,690
Spokane	130	935	230	1,131	99	3,209	583	1,511	367
Tampa, Fla.	1,195	1,309	1,104	1,187	1,425	3,310	1,269	828	967
Toledo	705	244	615	437	795	2,518	261	1,062	595
Washington	228	790	137	894	458	3,064	302	1,144	...

WEIGHTS AND MEASURES.

Troy Weight.

24 grains=1 pwt. 12 ounces=1 pound.
20 pwts.=1 ounce.
Used for weighing gold, silver and jewels.

Apothecaries' Weight.

20 grains=1 scruple. 8 drams=1 ounce.
3 scruples=1 dram. 12 ounces=1 pound.
The ounce and pound in this are the same as in Troy weight.

Avoirdupois Weight.

27 11-32 grains=1 dram. 4 quarters=1 cwt.
16 drams=1 ounce. 2,000 lbs.=1 short ton.
16 ounces=1 pound. 2,240 lbs.=1 long ton.
25 lbs.=1 quarter.

Dry Measure.

2 pints=1 quart. 4 pecks=1 bushel.
8 quarts=1 peck. 36 bush.=1 chaldron.

Liquid Measure.

4 gills=1 pint. 31½ gallons=1 barrel.
2 pints=1 quart. 2 barrels=1 hogshead.
4 quarts=1 gallon.

Time Measure.

60 seconds=1 minute. 24 hours=1 day.
60 minutes=1 hour. 7 days=1 week.
28, 29, 30 or 31 days=1 calendar month.
(30 days=1 month in computing interest.)
365 days=1 year. 366 days=1 leap year.

Long Measure.

12 inches=1 foot. 40 rods=1 furlong.
3 feet=1 yard. 8 furlong=1 sta. mile.
5½ yards=1 rod. 8 miles=1 league.

Cloth Measure.

2¼ inches=1 nail. 4 quarters=1 yard
4 nails=1 quarter.

Square Measure.

144 sq. inches=1 sq. foot. 40 sq. rods=1 rood.
9 sq. feet=1 sq. yard. 4 roods=1 acre.
30¼ sq. yards=1 sq. rod. 640 acres=1 sq. mile.

FOR REMOVING STAINS.

ALABASTER. Use strong soap and water.

BLACK SILK. Brush and wipe it thoroughly, lay on table with the side intended to show, up; sponge with hot coffee strained through muslin; when partly dry, iron.

TO REMOVE STAINS or GREASE FROM OIL PAINT. Use bisulphide of carbon, spirits of turpentine, or if it is dry and old, use chloroform. These and tar spots can be softened with olive oil and lard.

RUST FROM STEEL. Take half ounce of emery powder mixed with one ounce of soap and rub well.

FRUIT SPOTS FROM COTTONS. Apply cold soap, then touch the spot with a hair pencil or feather dipped in chlorate of soda, dip immediately in cold water.

GREASE FROM SILKS. Take a lump of magnesia, rub it wet on the spot, let it dry, then brush the powder off.

IRON RUST may be removed from white goods by sour milk.

SCORCH STAINS FROM WHITE LINEN Lay in bright sun.

MILDEW. Moisten the spot with clean water: rub on it a thick coating of castile soap mixed with chalk scrapings; rub with end of finger, then wash off.

OIL MARKS ON WALL PAPER. Apply paste of cold water and pipe clay, leave it on all night, brush off in the morning.

PAINT SPOT FROM CLOTHING. Saturate with equal parts turpentine and spirits of ammonia.

TO CLEANSE HOUSE PAPER. Rub a flannel cloth dipped in oatmeal.

BLACK CLOTH. Mix one part of spirits of ammonia with three parts warm water, rub with sponge or dark cloth, clean with water, rub with the nap.

FINGER MARKS FROM FURNITURE. Rub with a soft rag and sweet oil.

CHROMOS. Go over lightly with a damp linen cloth.

ZINC. Rub with a piece of cotton cloth dipped in kerosene, afterwards with a dry cloth.

VEGETABLE STAINS FROM HANDS. Rub with a slice of raw potato.

WINDOW GLASS. Paint can be removed by a strong solution of soda.

LEGAL HOLIDAYS IN THE VARIOUS STATES

JAN. 1—New Year's Day (all the States, Territories and possessions).

JAN. 8—Battle of New Orleans (in La.).

JAN. 19—R. E. Lee's Birthday (in Ala., Ark., Fla., Ga., Ky., Miss., N. C., S. C., Tenn. and Va.).

JAN. 20—Inauguration Day, beginning 1937 and every fourth year thereafter—by the 20th Amendment to the Constitution (in the Dist. of Col. only).

FEB. 12—Lincoln's Birthday (Alaska, Cal., Col., Conn., Del., Ill., Ind., Ia., Kan., Ky., Md., Mich., Minn., Mo., Mont., Neb., Nev., N. J., N. Y., N. M., N. Dak., Ohio, Ore., Pa., S. Dak., Tenn., Utah, Wash., W. Va., Wyo., and observed by Governor's proclamation in Mass.)

FEB. 22—Washington's Birthday (all the States, Territories and possessions).

APRIL 16—Good Friday (Conn., Del., Fla., La., Md., Minn., N. J., Pa., Tenn., Philippines and Puerto Rico.)

APRIL 19—Patriots' Day (in Me. and Mass.).

APRIL 21—Anniv. Battle of San Jacinto (in Tex.).

APRIL 26—Confederate Memorial Day (in Ala., Fla., Ga., and Miss.; World War Mem. Day, also, in Ga.).

APRIL 26—Fast Day (fourth Monday) in New Hampshire.

MAY 10—Confederate Memorial Day (in N. Car. and S. Car.).

LEGAL HOLIDAYS - Continued

MAY 30—Decoration or Memorial Day (all states and possessions, except Ala., Ark., Fla., Ga., La., Miss., N. Car. and S. Car.).

MAY 30—Confederate Memorial Day (in Va.).

JUNE 3—Birthday of Jefferson Davis (in Ala., Ark., Fla., Ga., La., Miss., S. C., Tex. and Va.).

JUNE 3—Confederate Memorial Day (in Ky. and Tenn.)

JUNE 15—Pioneer Day (in Idaho).

JULY 4—Independence Day (all the States, Territories and possessions).

JULY 13—Birthday of Gen. Bedford Forrest (in Tenn.).

JULY 24—Pioneer Day (in Utah).

AUG. 1—Colorado Day (in Col.)

AUG. 16—Anniv. Battle of Bennington (in Vt.).

SEPT. 6—Labor Day (1st Monday) (every State, Territory and possession.

SEPT. 9—Admission Day (in Cal.).

SEPT. 12—Defender's Day (in Md.).

OCT. 12—Columbus Day (Ark., Ariz., Cal., Col., Conn., Del., Fla., Idaho, Ill., Ind., Kan., Ky., La., Me., Md., Mass., Mich., Mo., Mont., Neb., Nev., N. H., N. J., N. Y., N. Dak., Ohio, Ore., Pa., R. I., Tex., Utah, Va., Vt., Wash., W. Va., also Puerto Rico. In Arkansas and Kansas it does not affect notes or judicial proceedings).

LEGAL HOLIDAYS - Continued

OCT. 31—Admission Day in Nev.).

NOV. 2 — Election Day (1st Tuesday after 1st Monday in Nov.). Every State and Territory except Alaska, Conn., Dist. of Col., Hawaii, Ill., Mass., Miss., Ohio, Philippines and Vt. In Illinois it is a legal holiday in Chicago, Springfield, East St. Louis, Galesburg, Danville, Cairo and Rockford. In Ohio it is a half holiday. In Maine it is a legal holiday only as to the courts, which also close on the State Election Day (biennially in even years, 2nd Monday in Sept.).

NOV. 11—Armistice Day (all the States, Territories and Possessions).

NOV. 25 — Thanksgiving Day (Fourth Thursday) Every State, Territory and Possession. President Roosevelt, on Dec. 26, 1941, approved House Joint Resolution 41: "Resolved by the Senate and House of Representatives of the United States of America in Congress assembled. That the fourth Thursday of November in each year after the year 1941 be known as Thanksgiving Day."

DEC. 25 — Christmas Day (every State, Territory and possession).

TIME DIFFERENCES

At Twelve O'Clock U.S. Eastern Standard Time, the clocks in U. S. cities are:

Atlanta, Ga.	12.00 Noon
Baltimore, Md.	12.00 Noon
Birmingham, Ala.	11.00 A.M.
Boston, Mass.	12.00 Noon
Buffalo, N. Y.	12.00 Noon
Charleston, S. C.	12.00 Noon
Chicago, Ill.	11.00 A.M.
Cincinnati, Ohio	12.00 Noon
Cleveland, Ohio	12.00 Noon
Dallas, Tex.	11.00 A.M.
Denver, Col.	10.00 A.M.
Detroit, Mich.	12.00 Noon
El Paso, Tex.	10.00 A.M.
Galveston, Tex.	11.00 A.M.
Indianapolis, Ind.	11.00 A.M.
Kansas City, Mo.	11.00 A.M.
Los Angeles, Cal.	9.00 A. M.
Louisville, Ky.	11.00 A.M.
Memphis, Tenn.	11.00 A.M.
Milwaukee, Wis.	11.00 A.M.
Minneapolis, Minn.	11.00 A.M.
Nashville, Tenn.	11.00 A.M.
New Orleans, La.	11.00 A.M.
New York City	12.00 Noon
Norfolk, Va.	12.00 Noon
Omaha, Neb.	11.00 A.M.
Philadelphia, Pa.	12.00 Noon
Pittsburgh, Pa.	12.00 Noon
Richmond, Va.	12.00 Noon
Salt Lake City, Utah	10.00 A.M.
San Francisco, Cal.	9.00 A. M.
Savannah, Ga.	12.00 Noon
Seattle, Wash.	9.00 A. M.
St. Louis, Mo.	11.00 A.M.
Toledo, Ohio	12.00 Noon
Washington, D. C.	12.00 Noon